

NOTICE!!

These documents have been scanned!

Do not place un-scanned documents beneath this notice!

Do not remove this notice from this file!

GPO Jacket No. 560-102
Print Order 61540
Rise Business Services, LLC
Job=AZ15 5/10/2019



Box Number= AZ15036



Claim Begin-End: AMC425499-AMC425509

1 Initial Receipt




AZ15036-18

AMC425096-AMC425592

[illegible]

**NO WARRANTY IS MADE BY BLM
FOR USE OF THE DATA FOR
PURPOSES NOT INTENDED BY BLM**

United States Department of the Interior
 Bureau of Land Management
 LANDS/RECREATION & PLANNING
 ONE N CENTRAL AVE
 PHOENIX, AZ 85004 -2203
 Phone: 602-417-9200



Receipt

No: 2910878

Transaction #: 2997727

Date of Transaction: 11/14/2013

CUSTOMER:

MINEFINDER GOLD
 PO BOX 74353
 PHOENIX, AZ 85087-1006 US

LINE #	QTY	DESCRIPTION	REMARKS	UNIT PRICE	TOTAL
1	11.00	LOCATABLE MINERALS / MINING CLAIMS-NEW, UNADJUD, ONE OR MORE AUTH NOS / NEW MINING CLAIM PROCESSING FEE \$20 CASES: AMC425499/\$20.00, AMC425500/\$20.00, AMC425501/\$20.00, AMC425502/\$20.00, AMC425503/\$20.00, AMC425504/\$20.00, AMC425505/\$20.00, AMC425506/\$20.00, AMC425507/\$20.00, AMC425508/\$20.00, AMC425509/\$20.00		- n/a -	220.00
2	11.00	LOCATABLE MINERALS / MINING CLAIMS-NEW, UNADJUD, ONE OR MORE AUTH NOS / NEW MINING CLAIM LOCATION FEE \$34 CASES: AMC425499/\$34.00, AMC425500/\$34.00, AMC425501/\$34.00, AMC425502/\$34.00, AMC425503/\$34.00, AMC425504/\$34.00, AMC425505/\$34.00, AMC425506/\$34.00, AMC425507/\$34.00, AMC425508/\$34.00, AMC425509/\$34.00		- n/a -	374.00
3	11.00	LOCATABLE MINERALS / MINING CLAIMS-NEW, UNADJUD, ONE OR MORE AUTH NOS / NEW MINING CLAIM MAINT FEE \$140 CASES: AMC425499/\$140.00, AMC425500/\$140.00, AMC425501/\$140.00, AMC425502/\$140.00, AMC425503/\$140.00, AMC425504/\$140.00, AMC425505/\$140.00, AMC425506/\$140.00, AMC425507/\$140.00, AMC425508/\$140.00, AMC425509/\$140.00		- n/a -	1540.00
4	1.00	LOCATABLE MINERALS / MINING CLAIMS-NOT NEW-UNADJUD, ONE AUTH NO. ONLY / MINING CLAIM MONEY RECEIVED	MAINT (1)	- n/a -	140.00

	CASES: AMC425499/\$140.00			
TOTAL:				\$2,274.00

PAYMENT INFORMATION			
1	AMOUNT:	2274.00	POSTMARKED: N/A
	TYPE:	CHECK	RECEIVED: 11/14/2013
	CHECK NO:	7002	
	NAME:	MINEFINDER GOLD PO BOX 74353 PHOENIX AZ 85087-1006 US	

REMARKS

This receipt was generated by the automated BLM Collections and Billing System and is a paper representation of a portion of the official electronic record contained therein.

NOTICE!!

These documents have been scanned!

Do not place un-scanned documents beneath this notice!

Do not remove this notice from this file!

GPO Jacket No. 560-102
Print Order 61540
Rise Business Services, LLC
Job=AZ15 5/10/2019



Box Number= AZ15036



Claim Begin-End: AMC425499-AMC425509

2 Correspondence



AZ15036-18

AMC425096-AMC425592

SENDER: COMPLETE THIS SECTION

- Complete items 1, 2, and 3.
- Print your name and address on the reverse so that we can return the card to you.
- Attach this card to the back of the mailpiece, or on the front if space permits.

1. Article Addressed to:

HEATHER LOVETT BACON and
KENDALL TINKER
2112 W UNIVERSITY DR PMB 1130
EDINBURG TX 78539-2862
AMC425499 PB 9200



9590 9402 1932 6123 9269 70

2. Article Number (Transfer from service label)

7017 0660 0000 3024 2307

COMPLETE THIS SECTION ON DELIVERY

A. Signature

X

B. Received by (Printed Name)

- ☐ Agent
☐ Addressee

C. Date of Delivery

D. Is delivery address different from item 1? ☐ Yes
If YES, enter delivery address below: ☐ No

3. Service Type

- ☐ Adult Signature
☐ Adult Signature Restricted Delivery
☒ Certified Mail®
☐ Certified Mail Restricted Delivery
☐ Collect on Delivery
☐ Collect on Delivery Restricted Delivery
☐ Insured Mail
☐ Insured Mail Restricted Delivery (over \$500)

- ☐ Priority Mail Express®
☐ Registered Mail™
☐ Registered Mail Restricted Delivery
☐ Return Receipt for Merchandise
☐ Signature Confirmation™
☐ Signature Confirmation Restricted Delivery

[illegible]

**United States
Postal Service**

RECEIVED
BLM AZ STATE O

2017 DEC 18 PM 8:13
Se

PHOENIX, ARIZONA

U.S. DEPARTMENT OF THE INTERIOR
BUREAU OF LAND MANAGEMENT
ARIZONA STATE OFFICE
ONE NORTH CENTRAL AVENUE, SUITE 800
PHOENIX, AZ 85004-4427

First-Class Mail
Postage & Fees Paid
USPS
Permit No. G-10

...the ... of ...



United States Department of the Interior

BUREAU OF LAND MANAGEMENT

Arizona State Office

One North Central Avenue, Suite 800

Phoenix, Arizona 85004-4427

www.blm.gov/az/



DEC 04 2017

In Reply Refer To:

3830 (9200) PB

AMC425499

CERTIFIED MAIL - RETURN RECEIPT REQUESTED No. 7017 0660 0000 3024 2307

DECISION

HEATHER BACON and KENDALL TINKER : This decision affects those claims shown
2112 W UNIVERSITY DR PMB 1130 : in the block below.
EDINBURG, TX 78539-2862 :

AMC425505

LONG WASH GOLD

MINING CLAIMS DECLARED FORFEITED

The mining claims listed above have been declared forfeit as of September 1, 2017, for failure to timely file the required maintenance fee payment or small miner's maintenance fee waiver (waiver).

Claimants are required to pay an annual non-refundable maintenance fee of \$155 per 20 acres or portion thereof, or submit a waiver, on or before September 1 of each year. These requirements were established by 30 U.S.C. 28f-1, as amended, and 43 CFR 3834 and 3835.

Our records do not show receipt of a maintenance fee payment or small miner waiver filed on or before the due date. Therefore, the claims listed above are forfeit.

Reclamation Requirements

This decision does not relieve you of the liability for reclamation of all areas disturbed by your activities on lands covered by the subject mining claim(s) and/or site(s). After you complete the reclamation, you must notify the authorized officer of the appropriate surface managing agency so that the authorized officer may conduct a final site inspection and determine whether you may be released from liability. If you fail to reclaim the land to the satisfaction of the authorized officer,

the surface management agency may cite you for noncompliance under its surface management regulations. For land administered by the Bureau of Land Management (BLM), if you fail to reclaim the land to the satisfaction of the authorized officer as required in 43 CFR Subpart 3809, BLM will issue an order of noncompliance under 43 CFR 3809.601(a). If you fail to comply with the non-compliance order, BLM may take further action under 43 CFR 3809.604. Failure to conduct reclamation is a prohibited act that may subject you to criminal penalties. See 43 CFR 3809.605(h) and 43 CFR 3809.700.

Appeal Procedures

This decision may be appealed to the Interior Board of Land Appeals, Office of the Secretary, in accordance with the regulations contained in 43 CFR, Part 4, and the enclosed Form 1842-1. If an appeal is taken, your notice of appeal must be filed in this office (at the above address) within 30 days from receipt of this decision. The appellant has the burden of showing that the decision appealed from is in error.

If you wish to file a petition pursuant to regulation 43 CFR 4.21 (58 FR 4939, January 19, 1993) for a stay of the effectiveness of this decision during the time that your appeal is being reviewed by the Board, the petition for a stay must accompany your notice of appeal. A petition for a stay is required to show sufficient justification based on the standards listed below. Copies of the notice of appeal and petition for a stay **must** also be submitted to each party named in this decision and to the Interior Board of Land Appeals and to the appropriate Office of the Solicitor (see 43 CFR 4.413) at the same time the original documents are filed with this office. If you request a stay, you have the burden of proof to demonstrate that a stay should be granted.

Standards for Obtaining a Stay

Except as otherwise provided by law or other pertinent regulation, a petition for a stay of a decision pending appeal shall show sufficient justification based on the following standards:

- (1) The relative harm to the parties if the stay is granted or denied,
- (2) The likelihood of the appellant's success on the merits,
- (3) The likelihood of immediate and irreparable harm if the stay is not granted, and
- (4) Whether the public interest favors granting the stay.

Please include your AMC serial number(s) on all correspondence. If additional information is required, please call Pauline Brown at 602-417-9360.



Lucas Lucero
Deputy State Director
Lands, Minerals, and Energy Division

Enclosure

SENDER: COMPLETE THIS SECTION

- Complete items 1, 2, and 3.
- Print your name and address on the reverse so that we can return the card to you.
- Attach this card to the back of the mailpiece, or on the front if space permits.

1. Article Addressed to:

DENNIS OSWALT
1627 W MAIN ST # 202
BOZEMAN MT 59715-4011
920/RE/AMC425499, AMC435574



9590 9402 1933 6123 0012 94

2. Article Number (Transfer from service label)

7016 2070 0000 4805 5478

COMPLETE THIS SECTION ON DELIVERY**A. Signature****X**

Kaitlee Quinn

☐ Agent☐ Addressee**B. Received by (Printed Name)**

Kaitlee Quinn

C. Date of Delivery

11/19/10

D. Is delivery address different from item 1? ☐ Yes

If YES, enter delivery address below: ☐ No

3. Service Type

- ☐ Adult Signature
- ☐ Adult Signature Restricted Delivery
- ☒ Certified Mail®
- ☐ Certified Mail Restricted Delivery
- ☐ Collect on Delivery
- ☐ Collect on Delivery Restricted Delivery

Mail

Mail Restricted Delivery

(over \$500)

☐ Priority Mail Express®☐ Registered Mail™☐ Registered Mail Restricted Delivery☒ Return Receipt for Merchandise☒ Signature Confirmation™☐ Signature Confirmation Restricted Delivery

USPS TRACKING#



9590 9402 1933 6123 0012 94

**United States
Postal Service**

First-Class Mail
Postage & Fees Paid
USPS
Permit No. G-10

- Sender: Please print your name, address, and ZIP+4® in this box•

PHOENIX, ARIZONA
UNITED STATES
DEPARTMENT OF THE INTERIOR
Bureau of Land Management
Arizona State Office
One N. Central Avenue, Suite 800
Phoenix, AZ 85004-4427
RECEIVED
NOV 22 2:56 PM





United States Department of the Interior

BUREAU OF LAND MANAGEMENT

Arizona State Office

One North Central Avenue, Suite 800

Phoenix, Arizona 85004-4427

www.blm.gov/az/

NOV 14 2016



In Reply Refer To:

3800 (9200) RE

AMC425499, AMC435574

CERTIFIED MAIL - RETURN RECEIPT REQUESTED No. 7016 2070 0000 4805 5478

DECISION

DENNIS OSWALT

1627 W MAIN ST # 202

BOZEMAN, MT 59715-4011

:
:
:

This decision affects those claims shown
in the block below.

AMC425508, AMC435582

MILLSITE CG #5, MILLSITE CANYON #4

MINING CLAIMS DECLARED FORFEIT

The mining claims listed above have been declared forfeit as of September 1, 2016, for failure to timely file the required maintenance fee payment or small miner's maintenance fee waiver (waiver).

Claimants are required to pay an annual non-refundable maintenance fee of \$155 per 20 acres or portion thereof, or submit a waiver, on or before September 1 of each year. These requirements were established by 30 U.S.C. 28f-1, as amended, and 43 CFR 3834 and 3835.

Our records do not show receipt of a maintenance fee payment or small miner waiver filed on or before the due date. Therefore, the claims listed above are forfeit.

Reclamation Requirements

This decision does not relieve you of the liability for reclamation of all areas disturbed by your activities on lands covered by the subject mining claim(s) and/or site(s). After you complete the reclamation, you must notify the authorized officer of the appropriate surface managing agency so that the authorized officer may conduct a final site inspection and determine whether you may be released from liability. If you fail to reclaim the land to the satisfaction of the authorized officer, the surface management agency may cite you for noncompliance under its surface management regulations. For land administered by the Bureau of Land Management (BLM), if you fail to

reclaim the land to the satisfaction of the authorized officer as required in 43 CFR Subpart 3809, BLM will issue an order of noncompliance under 43 CFR 3809.601(a). If you fail to comply with the non-compliance order, BLM may take further action under 43 CFR 3809.604. Failure to conduct reclamation is a prohibited act that may subject you to criminal penalties. See 43 CFR 3809.605(h) and 43 CFR 3809.700.

Appeal Procedures

This decision may be appealed to the Interior Board of Land Appeals, Office of the Secretary, in accordance with the regulations contained in 43 CFR, Part 4, and the enclosed Form 1842-1. If an appeal is taken, your notice of appeal must be filed in this office (at the above address) within 30 days from receipt of this decision. The appellant has the burden of showing that the decision appealed from is in error.


If you wish to file a petition pursuant to regulation 43 CFR 4.21 (58 FR 4939, January 19, 1993) for a stay of the effectiveness of this decision during the time that your appeal is being reviewed by the Board, the petition for a stay must accompany your notice of appeal. A petition for a stay is required to show sufficient justification based on the standards listed below. Copies of the notice of appeal and petition for a stay **must** also be submitted to each party named in this decision and to the Interior Board of Land Appeals and to the appropriate Office of the Solicitor (see 43 CFR 4.413) at the same time the original documents are filed with this office. If you request a stay, you have the burden of proof to demonstrate that a stay should be granted.

Standards for Obtaining a Stay

Except as otherwise provided by law or other pertinent regulation, a petition for a stay of a decision pending appeal shall show sufficient justification based on the following standards:

- (1) The relative harm to the parties if the stay is granted or denied,
- (2) The likelihood of the appellant's success on the merits,
- (3) The likelihood of immediate and irreparable harm if the stay is not granted, and
- (4) Whether the public interest favors granting the stay.

Please include your AMC serial number(s) on all correspondence. If additional information is required, please call Rod Ebert at 602-417-9397.



Rebecca Heick
Deputy State Director
Lands, Minerals, and Energy Division

Enclosure



United States Department of the Interior

BUREAU OF LAND MANAGEMENT

Arizona State Office

One North Central Avenue, Suite 800

Phoenix, Arizona 85004-4427

www.blm.gov/az/

MAR 07 2016



In Reply Refer To:

3800 (9200) PB

AMC418660, AMC423391, AMC425499, AMC426104

CERTIFIED MAIL - RETURN RECEIPT REQUESTED No. 7015 3010 0001 8914 2439

DECISION

JAMIE RISEDORF : The block below contains a list of the claims
33581 S LAPIDARY PL : affected.
BLACK CANYON CITY, AZ 85324-8721 :

AMC418660, AMC423392, AMC425504, AMC426104
COPPER DIKE #1, GOLD FLAKE, GOLD BOTTLE #6, GOLD PASS

MINING CLAIMS DECLARED FORFEIT

The mining claims listed above have been declared forfeit for failure to file the required Notice of Intent to Hold (NOI) on or before December 30, 2015.

A small miner's maintenance fee waiver certification was filed for these claims for the 2016 assessment year, which began on September 1, 2015. Therefore, pursuant to regulations found at 43 CFR 3835.15 and 3835.31, an NOI must have been filed on or before December 30, 2015, along with a \$10 processing fee per claim. Failure to timely file this NOI and fee constitutes a forfeiture of the claims (43 CFR 3835.91).

Reclamation Requirements

You are required to reclaim all areas disturbed by your activities on lands encompassed by your mining claim(s) and/or site(s). After you complete the reclamation, you must notify the authorized officer of the appropriate surface managing agency so that the authorized officer may conduct a final site inspection and determine whether you may be released from liability. If you fail to reclaim the land to the satisfaction of the authorized officer, the surface management agency may cite you for noncompliance under its surface management regulations.

For land administered by the Bureau of Land Management (BLM), if you fail to reclaim the land to the satisfaction of the authorized officer as required in 43 CFR Subpart 3809, BLM will issue an order of noncompliance under 43 CFR 3809.601(a). If you fail to comply with the noncompliance

order, BLM may take further action under 43 CFR 3809.604. Failure to conduct reclamation is a prohibited act that may subject you to criminal penalties. See 43 CFR 3809.605(h) and 43 CFR 3809.700.

Appeal Procedures

This decision may be appealed to the Interior Board of Land Appeals, Office of the Secretary, in accordance with the regulations contained in 43 CFR, Part 4 and the enclosed Form 1842-1. If an appeal is taken, your notice of appeal must be filed in this office (at the above address) within 30 days from receipt of this decision. The appellant has the burden of showing that the decision appealed from is in error.

If you wish to file a petition pursuant to regulation 43 CFR 4.21 (58 FR 4939, January 19, 1993) for a stay of the effectiveness of this decision during the time that your appeal is being reviewed by the Board, the petition for a stay must accompany your notice of appeal. A petition for a stay is required to show sufficient justification based on the standards listed below. Copies of the notice of appeal and petition for a stay must also be submitted to each party named in this decision and to the Interior Board of Land Appeals and to the appropriate Office of the Solicitor (see 43 CFR 4.413) at the same time the original documents are filed with this office. If you request a stay, you have the burden of proof to demonstrate that a stay should be granted.

Standards for Obtaining a Stay

Except as otherwise provided by law or other pertinent regulation, a petition for a stay of a decision pending appeal shall show sufficient justification based on the following standards:

- (1) The relative harm to the parties if the stay is granted or denied,
- (2) The likelihood of the appellant's success on the merits,
- (3) The likelihood of immediate and irreparable harm if the stay is not granted, and
- (4) Whether the public interest favors granting the stay.

Please include your AMC serial number(s) on all correspondence. If additional information is required, please contact Pauline Brown at 602-417-9360.

Rebecca Heick

Rebecca Heick
Deputy State Director
Lands, Minerals and Energy Division

Enclosure

SENDER: COMPLETE THIS SECTION

- Complete items 1, 2, and 3.
- Print your name and address on the reverse so that we can return the card to you.
- Attach this card to the back of the mailpiece, or on the front if space permits.

1. Article Addressed to:

JAMIE RISEDORF
33581 S LAPIDARY PL
BLACK CANYON CITY, AZ 85324-8721
920/PB/AMC418660, AMC423391,
AMC425499, AMC426104



9590 9402 1204 5246 3062 36

2. Article Number (Transfer from service label)

7015 3010 0001 8914 2439

PS Form 3811, July 2015 PSN 7530-02-000-9053

COMPLETE THIS SECTION ON DELIVERY

A. Signature

Tawny Bote ☒ Agent
☐ Addressee

B. Received by (Printed Name)

TAWNY KITE 03/01/16

C. Date of Delivery

D. Is delivery address different from item 1? ☐ Yes
If YES, enter delivery address below: ☐ No

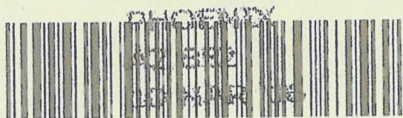
3. Service Type

- | | |
|---|---|
| <input type="checkbox"/> Adult Signature | <input type="checkbox"/> Priority Mail Express® |
| <input type="checkbox"/> Adult Signature Restricted Delivery | <input type="checkbox"/> Registered Mail™ |
| <input checked="" type="checkbox"/> Certified Mail® | <input type="checkbox"/> Registered Mail Restricted Delivery |
| <input type="checkbox"/> Certified Mail Restricted Delivery | <input checked="" type="checkbox"/> Return Receipt for Merchandise |
| <input type="checkbox"/> Collect on Delivery | <input checked="" type="checkbox"/> Signature Confirmation™ |
| <input type="checkbox"/> Collect on Delivery Restricted Delivery | <input type="checkbox"/> Signature Confirmation Restricted Delivery |
| <input type="checkbox"/> Insured Mail | |
| <input type="checkbox"/> Signature Confirmation Restricted Delivery | |

all Restricted Delivery

Domestic Return Receipt

USPS TRACKING#




9590 9402 1204 5246 3062 36

United States
Postal Service

* Sender: Please print your name, address, and ZIP+4® in this box*

UNITED STATES
DEPARTMENT OF THE INTERIOR
Bureau of Land Management
Arizona State Office
One N. Central Avenue, Suite 800
Phoenix, AZ 85004-4427

First-Class Mail
Postage & Fees Paid
USPS
Permit No. G-10





United States Department of the Interior

BUREAU OF LAND MANAGEMENT

Arizona State Office

One North Central Avenue, Suite 800

Phoenix, Arizona 85004-4427

www.blm.gov/az/



JAN 13 2016

In Reply Refer To:

3800 (9200) RE

AMC425284, AMC425499

CERTIFIED MAIL - RETURN RECEIPT REQUESTED No. 7015 1520 0001 7910 5190

DECISION

EDWIN ALBERT PHILLIPS

CHERYL GERMAINE PHILLIPS

15146 W EVENING STAR TRL

SURPRISE, AZ 85374-4471

: This decision affects those claims shown
: in the block below.
:

AMC425284, 425499-425500

BLUE WASH GOLD #1, #2, #3

MINING CLAIMS DECLARED FORFEIT

The mining claims listed above have been declared forfeit as of September 1, 2015, for failure to timely file the required maintenance fee payment or small miner's maintenance fee waiver (waiver).

Claimants are required to pay an annual non-refundable maintenance fee of \$155 per 20 acres or portion thereof, or submit a waiver, on or before September 1 of each year. These requirements were established by 30 U.S.C. 28f-l, as amended, and 43 CFR 3834 and 3835.

Our records do not show receipt of a maintenance fee payment or small miner waiver filed on or before the due date. Therefore, the claims listed above are forfeit.

Reclamation Requirements

This decision does not relieve you of the liability for reclamation of all areas disturbed by your activities on lands covered by the subject mining claim(s) and/or site(s). After you complete the reclamation, you must notify the authorized officer of the appropriate surface managing agency so that the authorized officer may conduct a final site inspection and determine whether you may be released from liability. If you fail to reclaim the land to the satisfaction of the authorized officer, the surface management agency may cite you for noncompliance under its surface management regulations. For land administered by the Bureau of Land Management (BLM), if you fail to

reclaim the land to the satisfaction of the authorized officer as required in 43 CFR Subpart 3809, BLM will issue an order of noncompliance under 43 CFR 3809.601(a). If you fail to comply with the non-compliance order, BLM may take further action under 43 CFR 3809.604. Failure to conduct reclamation is a prohibited act that may subject you to criminal penalties. See 43 CFR 3809.605(h) and 43 CFR 3809.700.

Appeal Procedures

This decision may be appealed to the Interior Board of Land Appeals, Office of the Secretary, in accordance with the regulations contained in 43 CFR, Part 4, and the enclosed Form 1842-1. If an appeal is taken, your notice of appeal must be filed in this office (at the above address) within 30 days from receipt of this decision. The appellant has the burden of showing that the decision appealed from is in error.

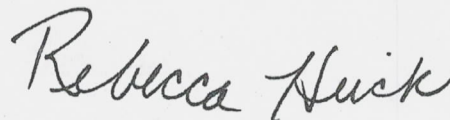
If you wish to file a petition pursuant to regulation 43 CFR 4.21 (58 FR 4939, January 19, 1993) for a stay of the effectiveness of this decision during the time that your appeal is being reviewed by the Board, the petition for a stay must accompany your notice of appeal. A petition for a stay is required to show sufficient justification based on the standards listed below. Copies of the notice of appeal and petition for a stay **must** also be submitted to each party named in this decision and to the Interior Board of Land Appeals and to the appropriate Office of the Solicitor (see 43 CFR 4.413) at the same time the original documents are filed with this office. If you request a stay, you have the burden of proof to demonstrate that a stay should be granted.

Standards for Obtaining a Stay

Except as otherwise provided by law or other pertinent regulation, a petition for a stay of a decision pending appeal shall show sufficient justification based on the following standards:

- (1) The relative harm to the parties if the stay is granted or denied,
- (2) The likelihood of the appellant's success on the merits,
- (3) The likelihood of immediate and irreparable harm if the stay is not granted, and
- (4) Whether the public interest favors granting the stay.

Please include your AMC serial number(s) on all correspondence. If additional information is required, please call Rod Ebert at 602-417-9397.



Rebecca Heick
Deputy State Director
Lands, Minerals and Energy Division

Enclosure(s)

SENDER: COMPLETE THIS SECTION

COMPLETE THIS SECTION ON DELIVERY

- Complete Items 1, 2, and 3.
- Print your name and address on the reverse so that we can return the card to you.
- Attach this card to the back of the mailpiece, or on the front if space permits.

1. Article Addressed to:

EDWIN ALBERT PHILLIPS
CHERYL GERMAINE PHILLIPS
15146 W EVENING STAR TRL
SURPRISE, AZ 85374-4471
920/RE/AMC425284, AMC425499



9590 9402 1212 5246 1568 16

2. Article Number (Transfer from service label)

7015 1520 0001 7910 5190

PS Form 3811, July 2015 PSN 7530-02-000-9053

A. Signature 		<input type="checkbox"/> Agent <input type="checkbox"/> Addressee
B. Received by (Printed Name) RECEIVED OFFICE	C. Date of Delivery 2016 JAN 22 P 2:53	


Is delivery address different from Item 1? ☐ Yes
If YES, enter delivery address below: ☐ No

PHOENIX, ARIZONA

3. Service Type	<input type="checkbox"/> Priority Mail Express®
<input type="checkbox"/> Adult Signature	<input type="checkbox"/> Registered Mail™
<input type="checkbox"/> Adult Signature Restricted Delivery	<input type="checkbox"/> Registered Mail Restricted Delivery
<input type="checkbox"/> Certified Mail®	<input type="checkbox"/> Return Receipt for Merchandise
<input type="checkbox"/> Certified Mail Restricted Delivery	<input type="checkbox"/> Signature Confirmation™
<input type="checkbox"/> Collect on Delivery	<input type="checkbox"/> Signature Confirmation Restricted Delivery
<input type="checkbox"/> Collect on Delivery Restricted Delivery	

Domestic Return Receipt

USPS TRACKING#



9590 9402 1212 5246 1568 16

First-Class Mail
Postage & Fees Paid
USPS
Permit No. G-10

United States
Postal Service

• Sender: Please print your name, address, and ZIP+4® in this box •

UNITED STATES
DEPARTMENT OF THE INTERIOR
Bureau of Land Management
Arizona State Office
One N. Central Avenue, Suite 800
Phoenix, AZ 85004-4427

442700



SENDER: COMPLETE THIS SECTION

- Complete items 1, 2, and 3. Also complete item 4 if Restricted Delivery is desired.
- Print your name and address on the reverse so that we can return the card to you.
- Attach this card to the back of the mailpiece, or on the front if space permits.

1. Article Addressed to:

RON BRINEGAR
2156 LIEBENGOD RD
GOODLETTSVILLE, TN 37072-7004
920/RM/425499

2. Article Number

(Transfer from service label)

7011 2970 0001 8020 9728

COMPLETE THIS SECTION ON DELIVERY

A. Signature

X

Ron Brinegar

☐ Agent

☒ Addressee

B. Received by (Printed Name)

C. Date of Delivery

RECEIVED

12/7

D. Is delivery address different from item 1?

☒ Yes

If YES, enter delivery address below:

☐ No

2015 DEC 11 P 4:05

PHOENIX, ARIZONA

3. Service Type

☒ Certified Mail

☐ Express Mail

☐ Registered

☒ Return Receipt for Merchandise

☐ Insured Mail

☐ C.O.D.

4. Restricted Delivery? (Extra Fee)

☐ Yes


UNITED STATES POSTAL SERVICE

NASHVILLE

TN 370

08 DEC '15

PM 7 L



First-Class Mail
Postage & Fees Paid
USPS
Permit No. G-10

- Sender: Please print your name, address, and ZIP+4 in this box •

AZ
933

**U.S. DEPARTMENT OF THE INTERIOR
BUREAU OF LAND MANAGEMENT
ARIZONA STATE OFFICE
ONE NORTH CENTRAL AVENUE, SUITE 800
PHOENIX, AZ 85004-4427**



United States Department of the Interior

BUREAU OF LAND MANAGEMENT

Arizona State Office

One North Central Avenue, Suite 800

Phoenix, Arizona 85004-4427

www.blm.gov/az/

DEC 03 2015



In Reply Refer To:

3800 (9200) RM

AMC425499

CERTIFIED MAIL - RETURN RECEIPT REQUESTED No. 7011 2970 0001 8020 9728

DECISION

RON BRINEGAR	:	This decision affects those claims shown
2156 LIEBENGOD RD	:	in the block below.
GOODLETTSVILLE, TN 37072-7004	:	

AMC425502
GOLD BOTTLE #4

MINING CLAIMS DECLARED FORFEIT

The mining claims listed above have been declared forfeit as of September 1, 2015, for failure to timely file the required maintenance fee payment or small miner's maintenance fee waiver (waiver).

Claimants are required to pay an annual non-refundable maintenance fee of \$155 per 20 acres or portion thereof, or submit a waiver, on or before September 1 of each year. These requirements were established by 30 U.S.C. 28f-1, as amended, and 43 CFR 3834 and 3835.

Our records do not show receipt of a maintenance fee payment or small miner waiver filed on or before the due date. Therefore, the claims listed above are forfeit.

Reclamation Requirements

This decision does not relieve you of the liability for reclamation of all areas disturbed by your activities on lands covered by the subject mining claim(s) and/or site(s). After you complete the reclamation, you must notify the authorized officer of the appropriate surface managing agency so that the authorized officer may conduct a final site inspection and determine whether you may be released from liability. If you fail to reclaim the land to the satisfaction of the authorized officer, the surface management agency may cite you for noncompliance under its surface management regulations. For land administered by the Bureau of Land Management (BLM), if you fail to reclaim the land to the satisfaction of the authorized officer as required in 43 CFR Subpart 3809,

BLM will issue an order of noncompliance under 43 CFR 3809.601(a). If you fail to comply with the non-compliance order, BLM may take further action under 43 CFR 3809.604. Failure to conduct reclamation is a prohibited act that may subject you to criminal penalties. See 43 CFR 3809.605(h) and 43 CFR 3809.700.

Appeal Procedures

This decision may be appealed to the Interior Board of Land Appeals, Office of the Secretary, in accordance with the regulations contained in 43 CFR, Part 4, and the enclosed Form 1842-1. If an appeal is taken, your notice of appeal must be filed in this office (at the above address) within 30 days from receipt of this decision. The appellant has the burden of showing that the decision appealed from is in error.

If you wish to file a petition pursuant to regulation 43 CFR 4.21 (58 FR 4939, January 19, 1993) for a stay of the effectiveness of this decision during the time that your appeal is being reviewed by the Board, the petition for a stay must accompany your notice of appeal. A petition for a stay is required to show sufficient justification based on the standards listed below. Copies of the notice of appeal and petition for a stay **must** also be submitted to each party named in this decision and to the Interior Board of Land Appeals and to the appropriate Office of the Solicitor (see 43 CFR 4.413) at the same time the original documents are filed with this office. If you request a stay, you have the burden of proof to demonstrate that a stay should be granted.

Standards for Obtaining a Stay

Except as otherwise provided by law or other pertinent regulation, a petition for a stay of a decision pending appeal shall show sufficient justification based on the following standards:

- (1) The relative harm to the parties if the stay is granted or denied,
- (2) The likelihood of the appellant's success on the merits,
- (3) The likelihood of immediate and irreparable harm if the stay is not granted, and
- (4) Whether the public interest favors granting the stay.

Please include your AMC serial number(s) on all correspondence. If additional information is required, please call RéAnn Myers at 602-417-9413.

Sincerely,



Rebecca Heick
Deputy State Director
for Lands, Minerals and Energy Division

Enclosure(s)



United States Department of the Interior

BUREAU OF LAND MANAGEMENT

Arizona State Office

One North Central Avenue, Suite 800

Phoenix, Arizona 85004-4427

www.blm.gov/az/

NOV 17 2015



In Reply Refer To:

3800 (9200) RM

AMC424429, AMC425284,

AMC425499, AMC427309

CERTIFIED MAIL - RETURN RECEIPT REQUESTED No. 7013 2250 0000 8720 9860

DECISION

MINEFINDER GOLD

PO BOX 74353

PHOENIX, AZ 85087-1006

: This decision affects those claims shown
: in the block below.
:

SEE ATTACHED SHEET

MINING CLAIMS DECLARED FORFEIT

The mining claims listed above have been declared forfeit as of September 1, 2015, for failure to timely file the required maintenance fee payment or small miner's maintenance fee waiver (waiver).

Claimants are required to pay an annual non-refundable maintenance fee of \$155 per 20 acres or portion thereof, or submit a waiver, on or before September 1 of each year. These requirements were established by 30 U.S.C. 28f-l, as amended, and 43 CFR 3834 and 3835.

Our records do not show receipt of a maintenance fee payment or small miner waiver filed on or before the due date. Therefore, the claims listed above are forfeit.

Reclamation Requirements

This decision does not relieve you of the liability for reclamation of all areas disturbed by your activities on lands covered by the subject mining claim(s) and/or site(s). After you complete the reclamation, you must notify the authorized officer of the appropriate surface managing agency so that the authorized officer may conduct a final site inspection and determine whether you may be released from liability. If you fail to reclaim the land to the satisfaction of the authorized officer, the surface management agency may cite you for noncompliance under its surface management regulations. For land administered by the Bureau of Land Management (BLM), if you fail to reclaim the land to the satisfaction of the authorized officer as required in 43 CFR Subpart 3809, BLM will issue an order of noncompliance under 43 CFR 3809.601(a). If you fail to comply with

the non-compliance order, BLM may take further action under 43 CFR 3809.604. Failure to conduct reclamation is a prohibited act that may subject you to criminal penalties. See 43 CFR 3809.605(h) and 43 CFR 3809.700.

Appeal Procedures

This decision may be appealed to the Interior Board of Land Appeals, Office of the Secretary, in accordance with the regulations contained in 43 CFR, Part 4, and the enclosed Form 1842-1. If an appeal is taken, your notice of appeal must be filed in this office (at the above address) within 30 days from receipt of this decision. The appellant has the burden of showing that the decision appealed from is in error.

If you wish to file a petition pursuant to regulation 43 CFR 4.21 (58 FR 4939, January 19, 1993) for a stay of the effectiveness of this decision during the time that your appeal is being reviewed by the Board, the petition for a stay must accompany your notice of appeal. A petition for a stay is required to show sufficient justification based on the standards listed below. Copies of the notice of appeal and petition for a stay **must** also be submitted to each party named in this decision and to the Interior Board of Land Appeals and to the appropriate Office of the Solicitor (see 43 CFR 4.413) at the same time the original documents are filed with this office. If you request a stay, you have the burden of proof to demonstrate that a stay should be granted.


Standards for Obtaining a Stay

Except as otherwise provided by law or other pertinent regulation, a petition for a stay of a decision pending appeal shall show sufficient justification based on the following standards:

- (1) The relative harm to the parties if the stay is granted or denied,
- (2) The likelihood of the appellant's success on the merits,
- (3) The likelihood of immediate and irreparable harm if the stay is not granted, and
- (4) Whether the public interest favors granting the stay.

Please include your AMC serial number(s) on all correspondence. If additional information is required, please call RéAnn Myers at 602-417-9413.

Sincerely,



Rebecca Heick
Deputy State Director
Division of Lands, Minerals and Energy

Enclosure(s)

MINEFINDER GOLD
PO BOX 74353
PHOENIX AZ 85087-1006


Page 1 of 1

<u>LEAD FILE NUMBER</u>	<u>CLAIM NUMBER</u>	<u>CLAIM NAME</u>
AMC424429	AMC424429	CARMEN'S GOLD
AMC424429	AMC424432	CARMEN'S GOLD #4
AMC425284	AMC425292	SECRET CANYON #1
AMC425499	AMC425507	MILLSITE CG #4
AMC425499	AMC425509	SECRET CANYON #3
AMC427309	AMC427314	MIDAS #1

SENDER: COMPLETE THIS SECTION		COMPLETE THIS SECTION ON DELIVERY	
<p>■ Complete items 1, 2, and 3. Also complete item 4 if Restricted Delivery is desired.</p> <p>■ Print your name and address on the reverse so that we can return the card to you.</p> <p>■ Attach this card to the back of the mailpiece, or on the front if space permits.</p>		<p>A. Signature <input checked="" type="checkbox"/> Agent <input type="checkbox"/> Addressee</p>	
<p>1. Article Addressed to:</p> <p>STEVE KAROLYI PO BOX 74353 PHOENIX, AZ 85087-1006 920/RM/AMC405320/406377/413994/ 428464/429563/431309/432433/433603/ 433675</p>		<p>B. Received by (Printed Name) Steve Karolyi</p> <p>C. Date of Delivery 11-30-15</p>	
<p>2. Article Number (Transfer from service label)</p>		<p>D. Is delivery address different from item 1? <input type="checkbox"/> Yes If YES, enter delivery address below: <input type="checkbox"/> No</p> <p>2015 DEC -2 P 3:00 PHOENIX, AZ ZONE</p>	
<p>PS Form 3811, July 2013</p>		<p>3. Service Type <input type="checkbox"/> Certified Mail® <input type="checkbox"/> Priority Mail Express™ <input type="checkbox"/> Registered <input type="checkbox"/> Return Receipt for Merchandise <input type="checkbox"/> Insured Mail <input type="checkbox"/> Collect on Delivery</p>	
<p>Domestic Return Receipt</p>		<p>4. Restricted Delivery? (Extra Fee) <input type="checkbox"/> Yes</p>	

UNITED STATES POSTAL SERVICE


30 NOV 15



First-Class Mail
 Postage & Fees Paid
 USPS
 Permit No. G-10

• Sender: Please print your name, address, and ZIP+4® in this box•

UNITED STATES
 DEPARTMENT OF THE INTERIOR
 Bureau of Land Management
 Arizona State Office
 One N. Central Avenue, Suite 800
 Phoenix, AZ 85004-4427





United States Department of the Interior

BUREAU OF LAND MANAGEMENT

Arizona State Office

One North Central Avenue, Suite 800

Phoenix, Arizona 85004-4427

www.blm.gov/az/

NOV 28 2014



In Reply Refer To:

3800 (9310) RM

AMC420812, AMC422559, AMC425499,

AMC425919, AMC427309, AMC427396

CERTIFIED MAIL - RETURN RECEIPT REQUESTED No. 7014 0150 0000 5453 5318

DECISION

MINEFINDER GOLD

STEVE KAROLYI

PO BOX 74353

PHOENIX, AZ 85087-1006

: This decision affects those claims shown
: in the block below.
:

AMC420813, AMC422561, AMC425506, AMC425919-AMC425922, AMC425924-AMC425928,
AMC427311, AMC427313, AMC427318, AMC427319, AMC427396- AMC427400, AMC427402,
AMC427403

RIO GOLD #2, LOST TRAIL GOLD, MILLSITE CG #3, BBG #1-BBG #4, BBG #6-BBG #10;
GOLDEN GEM #2, GOLDEN GEM #3; MIDAS #5, MIDAS #6; GOLD STREAK #1-GOLD
STREAK #5, GOLD STREAK #7, GOLD STREAK #8

MINING CLAIMS DECLARED FORFEIT

The mining claims listed above have been declared forfeit as of September 1, 2014, for failure to timely file the required maintenance fee payment or small miner's maintenance fee waiver (waiver).

Claimants are required to pay an annual non-refundable maintenance fee of \$155 per 20 acres or portion thereof, or submit a waiver, on or before September 1 of each year. In accordance with 43 Code of Federal Regulations (CFR) 1822.14, because September 1, 2014, fell on a holiday, the payment was due the next business day, September 2, 2014. These requirements were established by 30 U.S.C. 28f-l, as amended, and 43 CFR 3834 and 3835.

Our records do not show receipt of a maintenance fee payment or small miner waiver filed on or before the due date. Therefore, the claims listed above are forfeit.

Reclamation Requirements

This decision does not relieve you of the liability for reclamation of all areas disturbed by your activities on lands covered by the subject mining claim(s) and/or site(s). After you complete the reclamation, you must notify the authorized officer of the appropriate surface managing agency so that the authorized

officer may conduct a final site inspection and determine whether you may be released from liability. If you fail to reclaim the land to the satisfaction of the authorized officer, the surface management agency may cite you for noncompliance under its surface management regulations. For land administered by the Bureau of Land Management (BLM), if you fail to reclaim the land to the satisfaction of the authorized officer as required in 43 CFR Subpart 3809, BLM will issue an order of noncompliance under 43 CFR 3809.601(a). If you fail to comply with the non-compliance order, BLM may take further action under 43 CFR 3809.604. Failure to conduct reclamation is a prohibited act that may subject you to criminal penalties. See 43 CFR 3809.605(h) and 43 CFR 3809.700.

Appeal Procedures

This decision may be appealed to the Interior Board of Land Appeals, Office of the Secretary, in accordance with the regulations contained in 43 CFR, Part 4, and the enclosed Form 1842-1. If an appeal is taken, your notice of appeal must be filed in this office (at the above address) within 30 days from receipt of this decision. The appellant has the burden of showing that the decision appealed from is in error.

If you wish to file a petition pursuant to regulation 43 CFR 4.21 (58 FR 4939, January 19, 1993) for a stay of the effectiveness of this decision during the time that your appeal is being reviewed by the Board, the petition for a stay must accompany your notice of appeal. A petition for a stay is required to show sufficient justification based on the standards listed below. Copies of the notice of appeal and petition for a stay **must** also be submitted to each party named in this decision and to the Interior Board of Land Appeals and to the appropriate Office of the Solicitor (see 43 CFR 4.413) at the same time the original documents are filed with this office. If you request a stay, you have the burden of proof to demonstrate that a stay should be granted.

Standards for Obtaining a Stay

Except as otherwise provided by law or other pertinent regulation, a petition for a stay of a decision pending appeal shall show sufficient justification based on the following standards:

- (1) The relative harm to the parties if the stay is granted or denied,
- (2) The likelihood of the appellant's success on the merits,
- (3) The likelihood of immediate and irreparable harm if the stay is not granted, and
- (4) Whether the public interest favors granting the stay.

Please include your AMC serial number(s) on all correspondence. If additional information is required, please call RéAnn Myers at 602-417-9413.

Sincerely,




Rebecca Heick
Acting Deputy State Director
Division of Lands and Minerals

Enclosure(s)

CLAIM OWNERS FOR AMC420813, AMC422561, AMC425506, AMC425919-AMC425922, AMC425924-AMC425928, AMC427311, AMC427313, AMC427318, AMC427319, AMC427396- AMC427400, AMC427402, AMC427403

MINEFINDER GOLD AND STEVE KAROLYI	PO BOX 74353	PHOENIX	AZ	85087-1006
MINEFINDER GOLD AND TINA DETERS	PO BOX 971	BLACK CANYON CITY	AZ	85324-0971

UNITED STATES POSTAL SERVICE



First-Class Mail
Postage & Fees Paid
USPS
Permit No. G-10

• Sender: Please print your name, address, and ZIP+4 in this box •

U.S. DEPARTMENT OF THE INTERIOR
BUREAU OF LAND MANAGEMENT
ARIZONA STATE OFFICE
ONE NORTH CENTRAL AVENUE, SUITE 800
PHOENIX, AZ 85004-4427

SENDER: COMPLETE THIS SECTION

- Complete items 1, 2, and 3. Also complete item 4 if Restricted Delivery is desired.
- Print your name and address on the reverse so that we can return the card to you.
- Attach this card to the back of the mailpiece, or on the front if space permits.

1. Article Addressed to:

MINEFINDER GOLD STEVE KAROLYI
PO BOX 74353
PHOENIX AZ 85087-1006
9310/RM/AMC420812/422559/425499/
425919/427309/427396

COMPLETE THIS SECTION ON DELIVERY

A. Signature

X *[Signature]*

☐ Agent

☒ Addressee

B. Received by (Printed Name)

Steve Karolyi

C. Date of Delivery

12/9/11

D. Is delivery address different from item 1?

☐ Yes

If YES, enter delivery address below:

☐ No

2014 DEC 10 P 3:17
PHOENIX, ARIZONA

3. Service Type

☒ Certified Mail®

☐ Priority Mail Express™

☐ Registered

☐ Return Receipt for Merchandise

☐ Insured Mail

☐ Collect on Delivery

4. Restricted Delivery? (Extra Fee)

☐ Yes

2. Article Number

(Transfer from service label)

7014 0150 0000 5453 5318

PS Form 3811, July 2013

Domestic Return Receipt



United States Department of the Interior



BUREAU OF LAND MANAGEMENT

Arizona State Office

One North Central Avenue, Suite 800

Phoenix, Arizona 85004-4427

www.blm.gov/az/

NOV 28 2014

In Reply Refer To:

3800 (9310) RM

AMC420812, AMC422559, AMC425499,

AMC425919, AMC427309, AMC427396

CERTIFIED MAIL - RETURN RECEIPT REQUESTED No. 7014 0150 0000 5453 0022

DECISION

MINEFINDER GOLD

TINA DETERS

PO BOX 971

BLACK CANYON CITY, AZ 85324-0971

: This decision affects those claims shown
: in the block below.

AMC420813, AMC422561, AMC425506, AMC425919-AMC425922, AMC425924-AMC425928,
AMC427311, AMC427313, AMC427318, AMC427319, AMC427396- AMC427400, AMC427402,
AMC427403

RIO GOLD #2, LOST TRAIL GOLD, MILLSITE CG #3, BBG #1-BBG #4, BBG #6-BBG #10;
GOLDEN GEM #2, GOLDEN GEM #3; MIDAS #5, MIDAS #6; GOLD STREAK #1-GOLD
STREAK #5, GOLD STREAK #7, GOLD STREAK #8

MINING CLAIMS DECLARED FORFEIT

The mining claims listed above have been declared forfeit as of September 1, 2014, for failure to timely file the required maintenance fee payment or small miner's maintenance fee waiver (waiver).

Claimants are required to pay an annual non-refundable maintenance fee of \$155 per 20 acres or portion thereof, or submit a waiver, on or before September 1 of each year. In accordance with 43 Code of Federal Regulations (CFR) 1822.14, because September 1, 2014, fell on a holiday, the payment was due the next business day, September 2, 2014. These requirements were established by 30 U.S.C. 28f-l, as amended, and 43 CFR 3834 and 3835.

Our records do not show receipt of a maintenance fee payment or small miner waiver filed on or before the due date. Therefore, the claims listed above are forfeit.

Reclamation Requirements

This decision does not relieve you of the liability for reclamation of all areas disturbed by your activities on lands covered by the subject mining claim(s) and/or site(s). After you complete the reclamation, you must notify the authorized officer of the appropriate surface managing agency so that the authorized

officer may conduct a final site inspection and determine whether you may be released from liability. If you fail to reclaim the land to the satisfaction of the authorized officer, the surface management agency may cite you for noncompliance under its surface management regulations. For land administered by the Bureau of Land Management (BLM), if you fail to reclaim the land to the satisfaction of the authorized officer as required in 43 CFR Subpart 3809, BLM will issue an order of noncompliance under 43 CFR 3809.601(a). If you fail to comply with the non-compliance order, BLM may take further action under 43 CFR 3809.604. Failure to conduct reclamation is a prohibited act that may subject you to criminal penalties. See 43 CFR 3809.605(h) and 43 CFR 3809.700.

Appeal Procedures

This decision may be appealed to the Interior Board of Land Appeals, Office of the Secretary, in accordance with the regulations contained in 43 CFR, Part 4, and the enclosed Form 1842-1. If an appeal is taken, your notice of appeal must be filed in this office (at the above address) within 30 days from receipt of this decision. The appellant has the burden of showing that the decision appealed from is in error.

If you wish to file a petition pursuant to regulation 43 CFR 4.21 (58 FR 4939, January 19, 1993) for a stay of the effectiveness of this decision during the time that your appeal is being reviewed by the Board, the petition for a stay must accompany your notice of appeal. A petition for a stay is required to show sufficient justification based on the standards listed below. Copies of the notice of appeal and petition for a stay **must** also be submitted to each party named in this decision and to the Interior Board of Land Appeals and to the appropriate Office of the Solicitor (see 43 CFR 4.413) at the same time the original documents are filed with this office. If you request a stay, you have the burden of proof to demonstrate that a stay should be granted.

Standards for Obtaining a Stay

Except as otherwise provided by law or other pertinent regulation, a petition for a stay of a decision pending appeal shall show sufficient justification based on the following standards:

- (1) The relative harm to the parties if the stay is granted or denied,
- (2) The likelihood of the appellant's success on the merits,
- (3) The likelihood of immediate and irreparable harm if the stay is not granted, and
- (4) Whether the public interest favors granting the stay.

Please include your AMC serial number(s) on all correspondence. If additional information is required, please call RéAnn Myers at 602-417-9413.

Sincerely,



Rebecca Heick
Acting Deputy State Director
Division of Lands and Minerals

Enclosure(s)


CLAIM OWNERS FOR AMC420813, AMC422561, AMC425506, AMC425919-AMC425922, AMC425924-AMC425928, AMC427311, AMC427313, AMC427318, AMC427319, AMC427396- AMC427400, AMC427402, AMC427403

MINEFINDER GOLD AND STEVE KAROLYI	PO BOX 74353	PHOENIX	AZ	85087-1006
MINEFINDER GOLD AND TINA DETERS	PO BOX 971	BLACK CANYON CITY	AZ	85324-0971

UNITED STATES
DEPARTMENT OF INTERIOR
Bureau of Land Management
Arizona State Office
One North Central Avenue, Suite 800
Phoenix, Arizona 85004-4427

OFFICIAL BUSINESS
PENALTY FOR PRIVATE USE \$300

CERTIFIED MAIL™



7014 0150 0000 5423 0022

1
2
VAC

neopost®
12/02/2014
US POSTAGE



FIRST-CLASS MAIL

\$06.69⁰⁰

US OFFICIAL MAIL
\$300 Penalty
For Private Use
ZIP 85004
041L11101433

CLIMATE SERVICE OFFICE

2015 JAN -2 P 2:39

PHOENIX, ARIZONA

MINEFINDER GOLD
TINA DETERS
PO BOX 971
BLACK CANYON C

1ST NOTICE
2ND NOTICE
RETURN

12-4-14
12-10-14
12-19-14

NIXIE 850 DE 1009 0012/31/14

RETURN TO SENDER
VACANT
UNABLE TO FORWARD

BC: 85004442700 *0614-02415-03-38

8532440971 PO1

PLACE STICKER AT TOP OF ENVELOPE TO THE RIGHT

SENDER: COMPLETE THIS SECTION

- Complete items 1, 2, and 3. Also complete item 4 if Restricted Delivery is desired.
- Print your name and address on the reverse so that we can return the card to you.
- Attach this card to the back of the mailpiece, or on the front if space permits.

1. Article Addressed to:

MINEFINDER GOLD TINA DETERS
PO BOX 971
BLACK CANYON CITY AZ 85324-0971
9310/RM/AMC420812/422559/425499/
425919/427309/427396

2. Article Number
(Transfer from service label)

7014 0150 0000 5423 0022

PS Form 3811, July 2013

Domestic Return Receipt

COMPLETE THIS SECTION ON DELIVERY

A. Signature

X

☐ Agent
☐ Addressee

B. Received by (Printed Name)

C. Date of Delivery

D. Is delivery address different from item 1? ☐ Yes
If YES, enter delivery address below: ☐ No

3. Service Type

☒ Certified Mail® ☐ Priority Mail Express™
☐ Registered ☐ Return Receipt for Merchandise
☐ Insured Mail ☐ Collect on Delivery

4. Restricted Delivery? (Extra Fee) ☐ Yes

NOTICE!!

These documents have been scanned!

Do not place un-scanned documents beneath this notice!

Do not remove this notice from this file!

GPO Jacket No. 560-102
Print Order 61540
Rise Business Services, LLC
Job=AZ15 5/10/2019



Box Number= AZ15036



Claim Begin-End: AMC425499-AMC425509

3 Transfers



AZ15036-18

AMC425096-AMC425592

SENDER: COMPLETE THIS SECTION

- Complete items 1, 2, and 3.
- Print your name and address on the reverse so that we can return the card to you.
- Attach this card to the back of the mailpiece, or on the front if space permits.

1. Article Addressed to:

MINEFINDER GOLD
C/O STEVE KAROLYI
PO BOX 74353
PHOENIX AZ 85087
920/DJJ/AMC425499



9590 9402 1212 5246 1574 93

2. Article Number (Transfer from service label)

7015 1660 0000 0432 8074

COMPLETE THIS SECTION ON DELIVERY

A. Signature

X

☐ Agent☐ Addressee

B. Received by (Printed Name)

C. Date of Delivery

Steve Karolyi

2-29-16

D. Is delivery address different from item 1? ☐ YesIf YES, enter delivery address below: ☐ No

2016 FEB -2 P 3:17



PHOENIX, ARIZONA

3. Service Type

- ☐ Adult Signature
- ☐ Adult Signature Restricted Delivery
- ☒ Certified Mail®
- ☐ Certified Mail Restricted Delivery
- ☐ Collect on Delivery
- ☐ Collect on Delivery Restricted Delivery
- fail
- fail Restricted Delivery
- 0)

- ☐ Priority Mail Express®
- ☐ Registered Mail™
- ☐ Registered Mail Restricted Delivery
- ☒ Return Receipt for Merchandise
- ☐ Signature Confirmation™
- ☐ Signature Confirmation Restricted Delivery

USPS TRACKING #



First-Class Mail
Postage & Fees Paid
USPS
Permit No. G-10


9590 9402 1212 5246 1574 93

**United States
Postal Service**

• Sender: Please print your name, address, and ZIP+4® in this box•

UNITED STATES
DEPARTMENT OF THE INTERIOR
Bureau of Land Management
Arizona State Office
One N. Central Avenue, Suite 800
Phoenix, AZ 85004-4427

442700





United States Department of the Interior

BUREAU OF LAND MANAGEMENT

Arizona State Office

One North Central Avenue, Suite 800

Phoenix, Arizona 85004-4427

www.blm.gov/az/



JAN 22 2016

In Reply Refer To:

3800 (9200) DJJ

AMC425499

CERTIFIED MAIL – RETURN RECEIPT REQUESTED No. 7015 1660 0000 0432 8074

NOTICE

Minefinder Gold

c/o Steve Karolyi

PO Box 74353

Phoenix, Arizona 85087

:
:
:
:

This Decision Affects Those Claims
Shown in the Block Below.

AMC425509

Secret Canyon #3

Transfer(s) Not Processed

A conveyance document to transfer ownership of the mining claim(s) listed above was received by the Bureau of Land Management (BLM), Arizona State Office. The transfer(s) of ownership cannot be processed for the following reason(s):

The claim is closed. We cannot transfer a closed claim.

If appropriate, please submit a corrected conveyance document, required documents, or additional fees, within 30 days of your receipt of this notice. If the required information is not received within the 30-day timeframe, no further action will be taken, and the BLM will retain the non-refundable processing fees submitted.

If additional information is required, please contact Dana Jones at 602-417-9509. Please include your AMC serial number(s) on all correspondence.

Rebecca Heick

Rebecca Heick

Deputy State Director

Lands, Minerals & Energy Division

SENDER: COMPLETE THIS SECTION

- Complete items 1, 2, and 3.
- Print your name and address on the reverse so that we can return the card to you.
- Attach this card to the back of the mailpiece, or on the front if space permits.

1. Article Addressed to:

MINEFINDER GOLD
C/O STEVE KAROLYI
PO BOX 74353
PHOENIX AZ 85087
920/DJJ/AMC425499



9590 9402 1212 5246 1574 93

2. Article Number (Transfer from service label)

7015 1660 0000 0432 8074

PS Form 3811, July 2015 PSN 7530-02-000-9053

COMPLETE THIS SECTION ON DELIVERY

A. Signature

☐ Agent☐ Addressee

B. Received by (Printed Name)

STEVE KAROLYI

C. Date of Delivery

1-24-16

D. Is delivery address different from item 1? ☐ YesIf YES, enter delivery address below: ☐ No

2016 FEB -2 P 3:17

PHOENIX, ARIZONA

3. Service Type

- ☐ Adult Signature
- ☐ Adult Signature Restricted Delivery
- ☒ Certified Mail®
- ☐ Certified Mail Restricted Delivery
- ☐ Collect on Delivery
- ☐ Collect on Delivery Restricted Delivery

- ☐ Priority Mail Express®
- ☐ Registered Mail™
- ☐ Registered Mail Restricted Delivery
- ☒ Return Receipt for Merchandise
- ☐ Signature Confirmation™
- ☐ Signature Confirmation Restricted Delivery

☐ Mail Restricted Delivery

Domestic Return Receipt

USPS TRACKING



9590 9402 1212 5246 1574 93


United States
Postal Service

* Sender: Please print your name, address, and ZIP+4® in this box*

UNITED STATES
DEPARTMENT OF THE INTERIOR
Bureau of Land Management
Arizona State Office
One N. Central Avenue, Suite 800
Phoenix, AZ 85004-4427

First-Class Mail
Postage & Fees Paid
USPS
Permit No. G-10

442700



AMC 425499

Recorded at the request of
when recorded mail to:

Christopher Vasser
346 Park Lane
Cape May, NJ 08204

QUIT CLAIM DEED

For consideration of \$10.00, and other valuable considerations, I or we, Steve Karolyi, PO Box 74353;
Phoenix, AZ 85087

hereby quit-claim to: Christopher Vasser 346 Park Lane; Cape May, NJ 08204


all right, title or interest in the following real property situated in Pinal County, Arizona:

Claim Name: AMC #425509 Secret Canyon #3

Legal Description: 0010S 0110E 021 SW , Gila & Salt River Base and Meridian, Arizona.

Exempt per A.R.S. § 11-1134-A6

Dated this 11 / 11 / 2015




Grantor – Steve Karolyi

RECEIVED
DLMAZ STATE OFFICE
2015 DEC - 3 P 3:55
PHOENIX, ARIZONA


STATE OF Arizona }
MARICOPA
COUNTY OF Pinal }

This instrument was acknowledged before me this day of [NOV. 10, 2015], 2015 by:



My Commission Expires: NOV. 5, 2016

Notary Public



Mine Finder Gold
Ranger Gold Exploration, LLC
P.O. Box 74353
Phoenix, AZ 85087

PHOENIX AZ 852

01 DEC 2015 PM 11 L




RECEIVED
BLM AZ STATE OFFICE

2015 DEC -3 P 3:34

PHOENIX, ARIZONA
Bureau of Land Management
One North Central Ave. Suite 800
Phoenix, Az 85004

85004442700



RangerGold Exploration

Attention: Bureau of Land Management

Please use the American Express credit card on file.



Steve Karolyi

(623) 374-5413

RECEIVED
BLM AZ STATE OFFICE
2015 DEC - 3 P 3:55
PHOENIX, ARIZONA

MC 423 622
424429
425499
432433

August 25, 2015

In Reply Refer To:
3800 (DJJ)
AMC423622

From: Dana Jones
Land Law Examiner, Renewable Energy Coordination Office

To: Note to the Record

Subject: Failure to Provide Documents and Payment; Steve Karolyi/MineFinder

On July 6, 2015, the BLM received a request from Steve Karolyi to transfer 8 mining claims. The accounting department received an \$80 CC debit. Upon reviewing the request, I realized that there were only 5 QCDs that were included. The 5 QCDs contained 7 grantees totaling \$70.

At 1:38 p.m. on July 23, 2015, after processing the 5 QCDs, I call Steve Karoly at 623-374-5413 and informed him that he was missing 3 QCDs per his list (AMC423624, AMC424432, and AMC425501) and requested that he send in the transfer documents with an additional \$10 **per grantee** minus the \$10 remaining balance from the original \$80. I stated that he had approximately 30 days to submit the document and payment and if not paid by that date, the BLM would earn the \$10. He promised to get the QCDs and payment in with the next week. On July 28, 2015, Mr. Karolyis' secretary, Dawn, called and left a voice mail concerning the deeds. The followings are the times and dates I spoke to Dawn.

3:21 p.m. on July 29, 2015
10:31 a.m. on August 11, 2015

With each call Dawn and I went over the missing 3 QCDs and payment to send into the BLM, and a promise was made to send the 3 QCDs and payment in within 1 week.

As of today, August 25, 2015, the BLM has not received the requested information from Dawn nor Steve Karolyi.

\$10 earned in LR2000 on AMC423624: 07/07/2015 --- 398 ----\$10;396

09/15/2015 - ALL 4 QCDs HAVE BEEN LOCATED ON ROD EBERT'S DESK.
IT WAS RECEIVED ON AUGUST 25, 2015.

The \$10 earned has been deleted and Mr. Karolyi has a \$10 refund pending.

DJJ

8/12/2015

...

Steve Karolyi
Mine Finder Gold/Ranger Gold Exploration, LLC.
P.O. Box 74353
Phoenix, AZ 85087

Bureau of Land Management
One North Central Ave., Suite 800
Phoenix, AZ 85004-4427

To Whom it May Concern:


Enclosed are four Quit Claim Deed requests for mining claims:

AMC # 423624 Patriot Gold #3
AMC # 424432 Carmen #4 *Minefinder*
AMC # 425501 Millsite #4 *M*
AMC # 432435 Gold Bend #3

Please, apply payments for this transaction from Mine Finder Gold credit card filed on record with your office. It is understood that there is a \$10.00 credit on file.

Thank you.

Sincerely yours,



Steve Karolyi
CEO and Owner
Mine Finder Gold/Ranger Gold Exploration, LLC.

RECEIVED
BLM AT PHOENIX OFFICE
2015 AUG 20 P 3:06
PHOENIX, ARIZONA

RECEIPT # 3394374

ENTERED INTO COMPUTER
9/21/15 Dgg

725000
424429
425499
432433

Recorded at the request of
when recorded mail to:

Thomas Triddle
13030 N. 100th Dr.
Sun City, AZ 85351

QUIT CLAIM DEED

For consideration of \$10.00, and other valuable considerations, I or we, Steve Karolyi, PO Box 74353;
Phoenix, AZ 85087

hereby quit-claim to: Thomas Triddle, of 13030 N. 100th Dr.; Sun City, AZ 85351

all right, title or interest in the following real property situated in La Paz County, Arizona:

Claim Name: AMC # 423624 Patriot Gold #3

Legal Description: SW¼ of Section 35, Township 5N, Range 13W, Gila Salt River Base and Meridian,
Arizona

Exempt per A.R.S. § 11-1134-A6

Dated this

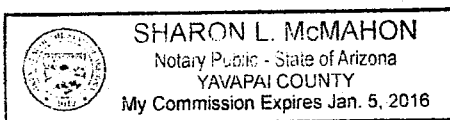
12/12/2015

[Signature]
Grantor - Steve Karolyi

RECEIVED
BLM AZ OFFICE
2015 AUG 20 P 3:06
PHOENIX, ARIZONA

STATE OF Arizona }

COUNTY OF Maricopa }



This instrument was acknowledged before me this 12th day of August, 2015 by:

[Signature]
My Commission Expires:
Notary Public 1-5-2016

Recorded at the request of
when recorded mail to:

Thomas W. Puckett
4463 E. Trigger Way
Gilbert, AZ 85297

QUIT CLAIM DEED

For consideration of \$10.00, and other valuable considerations, I or we, Steve Karolyi (DBA Mine Finder Gold), PO Box 74353; Phoenix, AZ 85087

hereby quit-claim to: Thomas W. Puckett, 4463 E. Trigger Way; Gilbert, AZ 85297

all right, title or interest in the following real property situated in Yavapai County, Arizona:

Claim Name: AMC # 424432 Carmen's #4 and is situated in the E½ of the NE¼ of Section 15, Township 4N, Range 11W, Gila & Salt River Base and Meridian, Arizona.

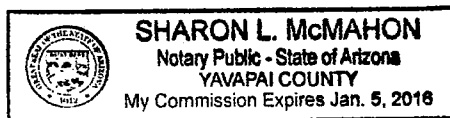
Exempt per A.R.S. § 11-1134-A6

Dated this 2013-15



Grantor – Steve Karolyi

RECEIVED
BLM AZ REGIONAL OFFICE
2015 AUG 20 P 3:06
PHOENIX, ARIZONA

STATE OF Arizona }
COUNTY OF Yavapai }



This instrument was acknowledged before me this day of 12th day of August, 2015 by:


My Commission Expires:
Notary Public 1-5-2016

Recorded at the request of
when recorded mail to:

Tommie N. Thompson
404 Catherine Branch Circle
Justin, TX 76247

QUIT CLAIM DEED

For consideration of \$10.00, and other valuable considerations, I or we, Steve Karolyi (DBA Mine Finder Gold), PO Box 74353; Phoenix, AZ 85087

hereby quit-claim to: Tommie N. Thompson, 404 Catherine Branch Circle; Justin, TX 76247


all right, title or interest in the following real property situated in Maricopa County, Arizona:

Claim Name: AMC #425501 Gold Bottle #3

Legal Description: N ½ of the SW ¼ of NW ¼ Section 30, Township 4N, Range 6W, Gila & Salt River Base and Meridian, Arizona.

Exempt per A.R.S. § 11-1134-A6

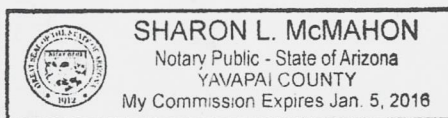
Dated this 223


Grantor

RECEIVED
BLM AZ STATE OFFICE
2015 AUG 20 P 3:06
PHOENIX, ARIZONA

STATE OF Arizona }

COUNTY OF Maricopa }



This instrument was acknowledged before me this day of 12th day of August, 2015 by:



My Commission Expires:

Notary Public 1-5-2016

Recorded at the request of
when recorded mail to:

Mark Salyer
16286 N. 159th Dr.
Surprise, AZ 85374

QUIT CLAIM DEED

For consideration of \$10.00, and other valuable considerations, I or we, Steve Karolyi, PO Box 74353;
Phoenix, AZ 85087

hereby quit-claim to: Mark Salyer, 16286 N. 159th Dr.; Surprise, AZ 85374

all right, title or interest in the following real property situated in Yavapai County, Arizona:

Claim Name: AMC # 432435 Gold Bend #3

Legal Description: NW ¼ of Section 33, Township 10N, Range 4E, and a portion of SW ¼ of Section 33,
Township 10N, Range 4E, Gila & Salt River Base and Meridian, Arizona.

Exempt per A.R.S. § 11-1134-A6

Dated this

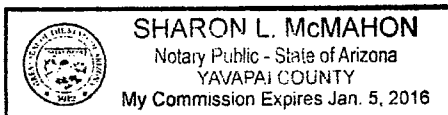
8-23-15




Grantor – Steve Karolyi

RECEIVED
BLM A. J. HARRIS OFFICE
2015 AUG 20 P 3:06
PHOENIX, ARIZONA

STATE OF Arizona }
COUNTY OF Yavapai }



This instrument was acknowledged before me this day of 12th day of August, 2015 by:



My Commission Expires:

Notary Public 1-5-2016

United States Department of the Interior
Bureau of Land Management
LANDS/RECREATION & PLANNING
ONE N CENTRAL AVE
PHOENIX, AZ 85004 -2203
Phone: 602-417-9200

Receipt

No: 3394374

Transaction #: 3492843	
Date of Transaction: 09/16/2015	
CUSTOMER:	
	STEVE F KAROLYI PO BOX 74353 PHOENIX, AZ 85087-1006 US

LINE #	QTY	DESCRIPTION	REMARKS	UNIT PRICE	TOTAL
1	1.00	LOCATABLE MINERALS / MINING CLAIMS- NOT NEW-UNADJUD, ONE AUTH NO. ONLY / MINING CLAIM MONEY RECEIVED CASES: AMC423624/\$40.00	QCD - 4	- n/a -	40.00
TOTAL:					\$40.00

PAYMENT INFORMATION			
NOTE: Items will appear on credit card statement as "Bureau of Land Mgmt CO".			
1	AMOUNT:	40.00	POSTMARKED: N/A
	TYPE:	CREDIT CARD	RECEIVED: 09/16/2015
	NAME:	KAROLYI, STEVE F PO BOX 74353 PHOENIX AZ 85087-1006 US	
	CARD NO:	XXXXXXXXXXXX5005	AUTH CODE: 150195
	NAME ON CARD:	STEVE KAROLYI	
	EXPIRES:	01/2020	
	SIGNATURE:		

REMARKS

This receipt was generated by the automated BLM Collections and Billing System and is a paper representation of a portion of the official electronic record contained therein.

AMC 423391
AMC 430353
AMC 430290
AMC 425499
AMC 423642

Recorded at the request of
when recorded mail to:

Stuart Mead and Spencer Bishop
2131 Lagoon Ave.
Crescent City, CA 95531

QUIT CLAIM DEED

For consideration of \$10.00, and other valuable considerations, I or we, Steve Karolyi, PO Box 74353;
Phoenix, AZ 85087


hereby quit-claim to: Stuart Mead and Spencer Bishop, 2131 Lagoon Ave.; Crescent City, CA 95531
all right, title or interest in the following real property situated in Maricopa County, Arizona:

Claim Name: AMC # 423395 Outback #2
 AMC# 423397 Outback #4

Legal Description: In the NW¼ and SW¼ of Section 27, Township 4N, Range 7W Gila Salt River Base and
Meridian, Arizona.

Exempt per A.R.S. § 11-1134-A6

Dated this 7-1-15





Grantor

STATE OF Arizona }

COUNTY OF Maricopa }

This instrument was acknowledged before me this day of 29th day of June, 2015 by:


My Commission Expires: Dec 31, 2018
Notary Public



PHOENIX, ARIZONA

2015 JUL - 6 P 2:58

RECEIVED
CLERK OF SUPERIOR COURT
CLERK OF SUPERIOR COURT

ENTERED INTO COMPUTER

07/20/2015 DJJ

AMC 430353

Recorded at the request of
when recorded mail to:

Timothy Colmerauer
3113 Barton Agricola
Lucedale, MS 39452

QUIT CLAIM DEED

For consideration of \$10.00, and other valuable considerations, I or we, Steve Karolyi, PO Box 74353;
Phoenix, AZ 85087

hereby quit-claim to: Timothy Colmerauer, 3113 Barton Agricola; Lucedale, MS 39452
all right, title or interest in the following real property situated in Yavapai County, Arizona:

Claim Name: AMC # 430354 BBG #4

Legal Description: SW ¼ of Section 28, Township 10N, Range 4E Gila Salt River Base and Meridian,
Arizona.

Exempt per A.R.S. § 11-1134-A6

Dated this 7-1-15

SG
Grantor - Steve Karolyi

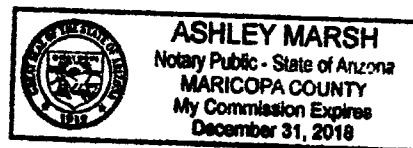
RECEIVED
DLMA & CLERK'S OFFICE
2015 JUL -6 P 2:58
PHOENIX, ARIZONA

STATE OF Arizona }

COUNTY OF Yavapai }

This instrument was acknowledged before me this day of 29th day of June, 2015 by:

Ashley Marsh
My Commission Expires: Dec 31, 2018
Notary Public



ENTERED INTO COMPUTER
07/20/2015 egg

AMC 430290

Recorded at the request of
when recorded mail to:

Donald H. Billings
1719 E. LaGrande Ave.
Indianapolis, IN 46203

QUIT CLAIM DEED

For consideration of \$10.00, and other valuable considerations, I or we, Steve Karolyi, PO Box 74353;
Phoenix, AZ 85087

hereby quit-claim to: Donald H. Billings, 1719 E. LaGrande Ave.; Indianapolis, IN 46203

all right, title or interest in the following real property situated in Yavapai County, Arizona:

Claim Name: AMC 430290 Cristina, and is situated in the SE¼ of Section 34, Township 11N, Range 2E,
Gila & Salt River Base and Meridian, Arizona.

Exempt per A.R.S. § 11-1134-A6

Dated this 7-1-15



Grantor - Steve Karolyi

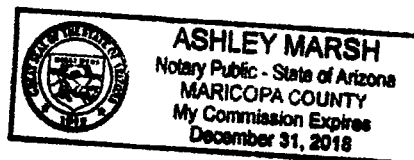
CLERK OF SUPERIOR COURT
2015 JUL -6 P 2:58
PHOENIX, ARIZONA

STATE OF Arizona }

COUNTY OF Yavapai }

This instrument was acknowledged before me this day of 29th day of June, 2015 by:


My Commission Expires: Dec 31, 2018
Notary Public



ENTERED INTO COMPUTER
07/20/2015 Dgg

AMC 425499

Recorded at the request of
when recorded mail to:

Dennis Oswalt
1627 W. Main St. #202
Bozeman, MT 59715

QUIT CLAIM DEED

For consideration of \$10.00, and other valuable considerations, I or we, Steve Kayrolyi (DBA Mine Finder Gold), PO Box 74353; Phoenix, AZ 85087

hereby quit-claim to: Dennis Oswalt, 1627 W. Main St. #202; Bozeman, MT 59715

all right, title or interest in the following real property situated in Pinal County, Arizona:

Claim Name: AMC # 425508 Millsite Canyon Gold #5

Legal Description: NW ¼ of Section 16, Township 1S, Range 11E, Gila & Salt River Base and Meridian, Arizona

Exempt per A.R.S. § 11-1134-A6

Dated this 7-1-15



Grantor - Steve Karolyi

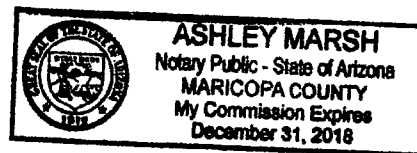
RECEIVED
CLERK OF SUPERIOR COURT
2015 JUL -6 P. 2:58
PHOENIX, ARIZONA

STATE OF Arizona }

COUNTY OF Maricopa }

This instrument was acknowledged before me this day of 29th day of June, 2015 by:


My Commission Expires: Dec 31, 2018
Notary Public



ENTERED INTO COMPUTER
07/20/2015 DJJ

5/14/2015

• • •


Steve Karolyi
Mine Finder Gold/Ranger Gold Exploration, LLC
18850 School House Rd., Suite 2
Black Canyon City, AZ 85324

Bureau of Land Management
One North Central Ave., Suite 800
Phoenix, AZ 85004-4427

To Whom it May Concern:

Enclosed are Location Forms, MCF100, for two mining claims, Gold Hill Lode #1, and Gold Hill Lode #2.
Also enclosed are seven Quit Claim Deeds for the following mines:

2 - AMC # 423395
2 - AMC # 423397
AMC # 423624
AMC # 424432
AMC # 425501
1 - AMC # 425508
1 - AMC # 430290
1 - AMC # 430354



Please, apply payments for each transaction from Mine Finder Gold credit card filed on record with your office.

Thank you.

Sincerely yours,



Steve Karolyi
CEO and Owner
Mine Finder Gold/Ranger Gold Exploration, LLC

RECEIVED
BLM AZ BLM OFFICE
2015 JUL - 6 P 2:57
PHOENIX, ARIZONA

United States Department of the Interior
Bureau of Land Management
LANDS/RECREATION & PLANNING
ONE N CENTRAL AVE
PHOENIX, AZ 85004 -2203
Phone: 602-417-9200

Receipt

No: 3337093

Transaction #: 3434647	
Date of Transaction: 07/07/2015	
CUSTOMER:	
	STEVE F KAROLYI PO BOX 74353 PHOENIX, AZ 85087-1006 US

LINE #	QTY	DESCRIPTION	REMARKS	UNIT PRICE	TOTAL
1	1.00	LOCATABLE MINERALS / MINING CLAIMS- NOT NEW-UNADJUD, ONE AUTH NO. ONLY / MINING CLAIM MONEY RECEIVED CASES: AMC423395/\$80.00	TRF/8	- n/a -	80.00
TOTAL:					\$80.00

PAYMENT INFORMATION				
NOTE: Items will appear on credit card statement as "Bureau of Land Mgmt CO".				
1	AMOUNT:	80.00	POSTMARKED:	N/A
	TYPE:	CREDIT CARD	RECEIVED:	07/07/2015
	NAME:	KAROLYI, STEVE F PO BOX 74353 PHOENIX AZ 85087-1006 US		
	CARD NO:	XXXXXXXXXXXX5005	AUTH CODE:	182460
	NAME ON CARD:	STEVE KAROLYI		
	EXPIRES:	01/2020		
	SIGNATURE:			

REMARKS

This receipt was generated by the automated BLM Collections and Billing System and is a paper representation of a portion of the official electronic record contained therein.

Recorded at the request of
when recorded mail to:

Tommie N. Thompson
404 Catherine Branch Circle
Justin, TX 76247

QUIT CLAIM DEED

For consideration of \$10.00, and other valuable considerations, I or we, Steve Karolyi (DBA Ranger Gold Exploration, LLC), PO Box 74353; Phoenix, AZ 85087

hereby quit-claim to: Tommie N. Thompson, 404 Catherine Branch Circle, Justin, TX 76247

all right, title or interest in the following real property situated in Maricopa County, Arizona:

Claim Name: AMC # 425501 Gold Bottle #3 in the NW¼ of Section 30, Township 4N, Range 6W

Exempt per A.R.S. § 11-1134-A6

Dated this 4-20-15

[Signature]

Grantor – Steve Karolyi

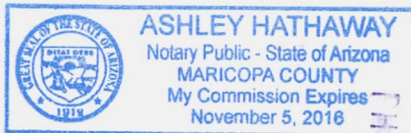
*NOT PROCESSED
CLAIM IN THE NAME OF NEW FINDER GOLD*

STATE OF Arizona }

COUNTY OF Maricopa }

This instrument was acknowledged before me this day of 20th day of April, 2015 by:

[Signature]
My Commission Expires: NOV 5, 2016
Notary Public



CLERK OF COURSE
2015 MAY 13 P 2:45
PHOENIX, ARIZONA

MONEY EARNED AS 398
ON 5/14/2015. RM



Mine Finder Gold
Ranger Gold Exploration, LLC
P.O. Box 74353
Phoenix, AZ 85087

PHOENIX AZ 852

11 MAY 2015 PM 8 L



2015 MAY 13 P 2:44
PHOENIX, ARIZONA

Bureau of Land Management
One North Central Ave.; Suite 800
Phoenix, AZ 85004-4427

ATTN. REANX

~~85004442700~~



Recorded at the request of
when recorded mail to:

Tommie N. Thompson
404 Catherine Branch Circle
Justin, TX 76247

QUIT CLAIM DEED

For consideration of \$10.00, and other valuable considerations, I or we, Steve Kayrolyi (DBA Mine Finder Gold), PO Box 74353; Phoenix, AZ 85087

hereby quit-claim to: Tommie N. Thompson, 404 Catherine Branch Circle, Justin, TX 76247

all right, title or interest in the following real property situated in Maricopa County, Arizona:

Claim Name: AMC #425501 Gold Bottle #3

Legal Description: N ½ of the SW ¼ of NW ¼ Section 30, T4N, R6E, Gila & Salt River Base and Meridian, Arizona.

Exempt per A.R.S. § 11-1134-A6

Dated this 4/29/15

*NOT PROCESSED FOR
NOTARY DATE IS BEFORE
GRANTOR SIGNATURE.*

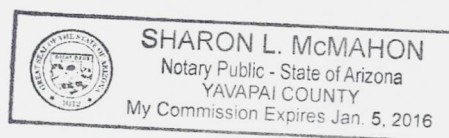
[Signature]

Grantor

Grantee

STATE OF Arizona }

COUNTY OF YAVAPAI Maricopa }



This instrument was acknowledged before me this day of 20th day of April, 2015 by:

[Signature]

My Commission Expires: 1/5/2016

Notary Public

RECEIVED
CLM & LAND OFFICE
2015 MAY - 6 P 3:45
PHOENIX, ARIZONA



Mine Finder Gold
Ranger Gold Exploration LLC.
P.O. Box 74353
Phoenix, AZ. 85087

PHOENIX AZ 852

04 MAY 2015 PM 8 L



RECEIVED
BLM AZ STATE OFFICE

2015 MAY -6 P 3:41

PHOENIX, ARIZONA

Bureau of Land Management
One North Central Ave.; Suite 800
Phoenix, AZ 85004-4427

85004442700



At the request of
When recorded mail to:

Steve Karolyi
PO Box 74353
Phoenix, AZ. 85087

QUIT CLAIM DEED

For consideration of 10.00 and other valuable considerations, I, Steve F. Karolyi, PO Box 74353, Phoenix, Arizona 85087

Hereby quit-claim to: Tommie N. Thompson, 404 Catherine Branch Circle, Justin, Texas 76247


All right, title or interest in the following real property situated in Maricopa County, Arizona.

Claim Name: Gold Bottle #3 AMC #425501

Legal Description: N ½ of the SW ¼ of NW ¼ Section 30, T4N, R6W

Exempt per A.R.S. § 11-1134-A6

Dated: 1-20-2015



Grantor

State of Arizona }

County of Maricopa }

Grantee

RECEIPT # 3214301

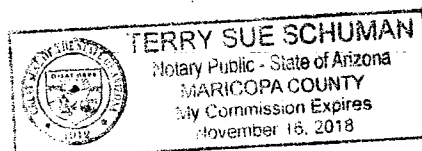
The foregoing instrument was acknowledged before me this 20th of January, 2015 by

Steve Karolyi



NOTARY PUBLIC

My commission expires:



Steve Karolyi
Ranger Gold Exp/Minefinder Gold
PO Box 74353
Phoenix, Arizona 85087

PHOENIX AZ 850

20 JAN 2015 PM 6 L


RECEIVED
BLM AZ STATE OFFICE

2015 JAN 22 P 2:15

BLM
One North Central Avenue
Suite 800
Phoenix, Arizona 85004-4427

PHOENIX, ARIZONA

85004442700



017370800017

017370800017 85004442700



United States Department of the Interior
Bureau of Land Management
LANDS/RECREATION & PLANNING
ONE N CENTRAL AVE
PHOENIX, AZ 85004 -2203
Phone: 602-417-9200

Receipt

No: 3214301

Transaction #: 3308030	
Date of Transaction: 01/23/2015	
CUSTOMER:	
	STEVE F KAROLYI PO BOX 74353 PHOENIX,AZ 85087-1006 US

LINE #	QTY	DESCRIPTION	REMARKS	UNIT PRICE	TOTAL
1	1.00	LOCATABLE MINERALS / MINING CLAIMS- NOT NEW-UNADJUD,ONE AUTH NO. ONLY / MINING CLAIM MONEY RECEIVED CASES: AMC425501/\$10.00	QCD - 1	- n/a -	10.00
TOTAL:					\$10.00

PAYMENT INFORMATION				
1	AMOUNT:	10.00	POSTMARKED:	01/20/2015
	TYPE:	CHECK	RECEIVED:	01/22/2015
	CHECK NO:	3856		
	NAME:	RANGER GOLD EXPLORATION PO BOX 74353 PHOENIX AZ 85087-1006 US		

REMARKS

This receipt was generated by the automated BLM Collections and Billing System and is a paper representation of a portion of the official electronic record contained therein.

When recorded please return to:
Jamie Risedorf
33581 S. Lapidary Pl.
Black Canyon City, AZ 85324

AMC 425499
AMC 426231
AMC 423391
AMC 412179
AMC 426104

QUITCLAIM DEED

THIS QUITCLAIM DEED, Executed this 29th day of August 2014 by first party Steve Karolyi, (POA ATTACHED) whose address is P.O. Box 971, Black Canyon City, AZ 85324, to second party Jamie Risedorf whose address is 33258 S. Lapidary Pl., Black Canyon City, AZ 85324.

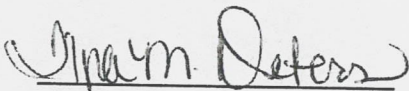
WITNESSETH, that the said first party, for good consideration and for the sum of \$10.00 paid by the second party, the receipt hereby acknowledged, does hereby remise, release and quitclaim unto the second party forever, all the right, title, interest and claim which the first party has in and to the following described placer mining claim, in the County of Yavapai, State of Arizona, to wit:

AMC # 412180 Cleator Gold #2

Exempt per ARS 11-1134 A6


In WITNESS WHEREOF, the said first party has signed and sealed these presents the day and year first above written.

Signed, sealed and delivered:



Tina Deters Agent for Steve Karolyi
POA Attached

State of Arizona } Arizona
County of } Yavapai



On this 29th day of August, 2014 before me Tina Deters personally appeared, and proved to me on the basis of satisfactory evidence to be the person whose name is subscribed to the within instrument and acknowledged to me that he executed the same in his authorized capacity, and that his signature on the instrument the person, or the entity upon behalf of which the person acted, executed the instrument.

ACKNOWLEDGED by my hand and official notary seal.


Signature

PHOENIX, ARIZONA

2015 APR 17 P 1:39

RECEIVED
AZ STATE OFFICE

ENTERED INTO COMPUTER


5/13/2015

6/1/11

POWER OF ATTORNEY

I, Steve Karolyi, (d.b.a MineFinder Gold) hereby appoint Tina Deters as Attorney-in-fact, to sign all papers and documents required to transfer my interest or interest of MineFinder Gold to the filing of, and disposition of mining claims. All financial concerns with the aforementioned are the obligation of Tina Deters.

Signed this 20 day of March, 2014



Steve Karolyi
d.b.a Minefinder Gold

State of Arizona } Arizona

County of } Maricopa

On this 20 day of March, 2014 before me Steve Karolyi personally appeared, and proved to me on the basis of satisfactory evidence to be the person whose name is subscribed to the within instrument and acknowledged to me that he executed the same in his authorized capacity, and that his signature on the instrument the person, or the entity upon behalf of which the person acted, executed the instrument.

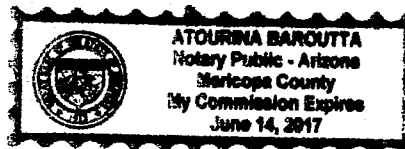
ACKNOWLEDGED by my hand and official notary seal.

Signature

PHOENIX, ARIZONA

2015 APR 17 P 1:39

RECEIVED
AZ STATE OFFICE



RECEIVED
AZ STATE OFFICE
2014 APR 30 P 1:29
PHOENIX, ARIZONA

When recorded please return to:
Jamie Risedorf
33581 S. Lapidary Pl.
Black Canyon City, AZ 85324

QUITCLAIM DEED

THIS QUITCLAIM DEED, Executed this 29th day of August 2014 by first party Steve Karolyi, (POA ATTACHED) whose address is P.O. Box 971, Black Canyon City, AZ 85324, to second party Jamie Risedorf whose address is 33258 S. Lapidary Pl., Black Canyon City, AZ 85324.

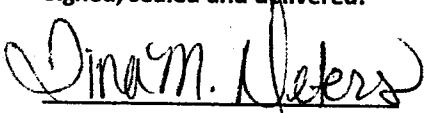
WITNESSETH, that the said first party, for good consideration and for the sum of \$10.00 paid by the second party, the receipt hereby acknowledged, does hereby remise, release and quitclaim unto the second party forever, all the right, title, interest and claim which the first party has in and to the following described placer mining claim, in the County of Maricopa, State of Arizona, to wit:

AMC # 423392 Gold Flake
AMC#418660 Copper Dike #1

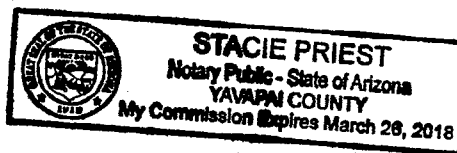
Exempt per ARS 11-1134 A6

In WITNESS WHEREOF, the said first party has signed and sealed these presents the day and year first above written.

Signed, sealed and delivered:


Tina Deters Agent for Steve Karolyi
POA Attached

State of Arizona } Arizona
County of } Yavapai



On this 29th day of August, 2014 before me Tina Deters personally appeared, and proved to me on the basis of satisfactory evidence to be the person whose name is subscribed to the within instrument and acknowledged to me that he executed the same in his authorized capacity, and that his signature on the instrument the person, or the entity upon behalf of which the person acted, executed the instrument.

ACKNOWLEDGED by my hand and official notary seal


Signature


RECEIVED
AZ STATE OFFICE
2015 APR 17 P 1:39
PHOENIX, ARIZONA

8/2

POWER OF ATTORNEY

I, Steve Karolyi, (d.b.a MineFinder Gold) hereby appoint Tina Deters as Attorney-in-fact, to sign all papers and documents required to transfer my interest or interest of MineFinder Gold to the filing of, and disposition of mining claims. All financial concerns with the aforementioned are the obligation of Tina Deters.

Signed this 20 day of March, 2014



Steve Karolyi
d.b.a Minefinder Gold

State of Arizona } Arizona

County of } Maricopa

RECEIVED
MARICOPA COUNTY
AZ STATE OFFICE
2014 APR 30 P 1:29
PHOENIX, ARIZONA

On this 20 day of March, 2014 before me Steve Karolyi personally appeared, and proved to me on the basis of satisfactory evidence to be the person whose name is subscribed to the within instrument and acknowledged to me that he executed the same in his authorized capacity, and that his signature on the instrument the person, or the entity upon behalf of which the person acted, executed the instrument.


ACKNOWLEDGED by my hand and official notary seal.

Signature

PHOENIX, ARIZONA

2015 APR 17 P 1:39

RECEIVED
MARICOPA COUNTY
AZ STATE OFFICE



When recorded please return to:
Jamie Risedorf
33581 S. Lapidary Pl.
Black Canyon City, AZ 85324

QUITCLAIM DEED

THIS QUITCLAIM DEED, Executed this 29th day of August 2014 by first party Minefinder Gold whose address is P.O. Box 971, Black Canyon City, AZ 85324, to second party Jamie Risedorf whose address is 33258 S. Lapidary Pl., Black Canyon City, AZ 85324.

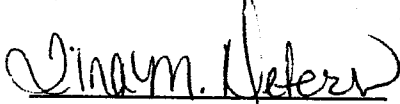
WITNESSETH, that the said first party, for good consideration and for the sum of \$10.00 paid by the second party, the receipt hereby acknowledged, does hereby remise, release and quitclaim unto the second party forever, all the right, title, interest and claim which the first party has in and to the following described placer mining claim, in the County of Maricopa, State of Arizona, to wit:

AMC # 426234 401K Gold #4
AMC# 425504 Gold Bottle #6

Exempt per ARS 11-1134 A6

In WITNESS WHEREOF, the said first party has signed and sealed these presents the day and year first above written.

Signed, sealed and delivered:



Tina Deters Agent for Minefinder Gold

State of Arizona } Arizona
County of } Yavapai



On this 29th day of August, 2014 before me Tina Deters personally appeared, and proved to me on the basis of satisfactory evidence to be the person whose name is subscribed to the within instrument and acknowledged to me that he executed the same in his authorized capacity, and that his signature on the instrument the person, or the entity upon behalf of which the person acted, executed the instrument.

ACKNOWLEDGED by my hand and official notary seal.


Signature


RECEIVED
AZ STATE OFFICE
2015 APR 17 P 1:39
PHOENIX, ARIZONA

EG/2

POWER OF ATTORNEY

I, Steve Karolyi, (d.b.a MineFinder Gold) hereby appoint Tina Deters as Attorney-in-fact, to sign all papers and documents required to transfer my interest or interest of MineFinder Gold to the filing of, and disposition of mining claims. All financial concerns with the aforementioned are the obligation of Tina Deters.

Signed this 20 day of March, 2014




Steve Karolyi
d.b.a Minefinder Gold

State of Arizona } Arizona

County of } Maricopa

On this 20 day of March, 2014 before me Steve Karolyi personally appeared, and proved to me on the basis of satisfactory evidence to be the person whose name is subscribed to the within instrument and acknowledged to me that he executed the same in his authorized capacity, and that his signature on the instrument the person, or the entity upon behalf of which the person acted, executed the instrument.

ACKNOWLEDGED by my hand and official notary seal.




Signature

PHOENIX, ARIZONA

2015 APR 17 P 1:29

RECEIVED
AZ STATE OFFICE



RECEIVED
AZ STATE OFFICE
2014 APR 30 P 1:29
PHOENIX, ARIZONA

When recorded please return to:
Jamie Risedorf
33581 S. Lapidary Pl.
Black Canyon City, AZ 85324

QUITCLAIM DEED

THIS QUITCLAIM DEED, Executed this 29th day of August 2014 by first party Minefinder Gold whose address is P.O. Box 971, Black Canyon City, AZ 85324, to second party Jamie Risedorf whose address is 33258 S. Lapidary Pl., Black Canyon City, AZ 85324.

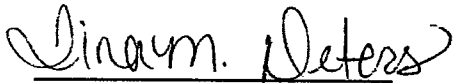
WITNESSETH, that the said first party, for good consideration and for the sum of \$10.00 paid by the second party, the receipt hereby acknowledged, does hereby remise, release and quitclaim unto the second party forever, all the right, title, interest and claim which the first party has in and to the following described placer mining claim, in the County of Pinal, State of Arizona, to wit:

AMC # 426104 Gold Pass

Exempt per ARS 11-1134 A6


In WITNESS WHEREOF, the said first party has signed and sealed these presents the day and year first above written.

Signed, sealed and delivered:



Tina Deters Agent for Minefinder Gold

State of Arizona } Arizona
County of } Yavapai



On this 29th day of August, 2014 before me Tina Deters personally appeared, and proved to me on the basis of satisfactory evidence to be the person whose name is subscribed to the within instrument and acknowledged to me that he executed the same in his authorized capacity, and that his signature on the instrument the person, or the entity upon behalf of which the person acted, executed the instrument.

ACKNOWLEDGED by my hand and official notary seal.


Signature


RECEIVED
1 AZ STATE OFFICE
2015 APR 17 P 1:39
PHOENIX, ARIZONA

EC/M

POWER OF ATTORNEY

I, Steve Karolyi, (d.b.a MineFinder Gold) hereby appoint Tina Deters as Attorney-in-fact, to sign all papers and documents required to transfer my interest or interest of MineFinder Gold to the filing of, and disposition of mining claims. All financial concerns with the aforementioned are the obligation of Tina Deters.

Signed this 20 day of March, 2014



Steve Karolyi
d.b.a Minefinder Gold

State of Arizona } Arizona

County of } Maricopa

On this 20 day of March, 2014 before me Steve Karolyi personally appeared, and proved to me on the basis of satisfactory evidence to be the person whose name is subscribed to the within instrument and acknowledged to me that he executed the same in his authorized capacity, and that his signature on the instrument the person, or the entity upon behalf of which the person acted, executed the instrument.


ACKNOWLEDGED by my hand and official notary seal.

Signature

PHOENIX, ARIZONA

2015 APR 17 P 1:38

RECEIVED
AZ STATE OFFICE



RECEIVED
AZ STATE OFFICE
2014 APR 30 P 1:29
PHOENIX, ARIZONA

When recorded please return to:
Jamie Risedorf
33581 S. Lapidary Pl.
Black Canyon City, AZ 85324

QUITCLAIM DEED

THIS QUITCLAIM DEED, Executed this 29th day of August 2014 by first party Minefinder Gold whose address is P.O. Box 971, Black Canyon City, AZ 85324, to second party Jamie Risedorf whose address is 33258 S. Lapidary Pl., Black Canyon City, AZ 85324.

WITNESSETH, that the said first party, for good consideration and for the sum of \$10.00 paid by the second party, the receipt hereby acknowledged, does hereby remise, release and quitclaim unto the second party forever, all the right, title, interest and claim which the first party has in and to the following described placer mining claim, in the County of La Paz, State of Arizona, to wit:

AMC # 426110 Payday#1

Exempt per ARS 11-1134 A6

In WITNESS WHEREOF, the said first party has signed and sealed these presents the day and year first above written.

Signed, sealed and delivered:



Tina Deters Agent for Minefinder Gold

State of Arizona } Arizona
County of } Yavapai



On this 29th day of August, 2014 before me Tina Deters personally appeared, and proved to me on the basis of satisfactory evidence to be the person whose name is subscribed to the within instrument and acknowledged to me that he executed the same in his authorized capacity, and that his signature on the instrument the person, or the entity upon behalf of which the person acted, executed the instrument.

ACKNOWLEDGED by my hand and official notary seal.


Signature

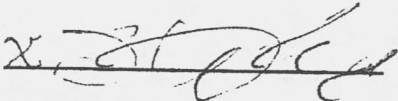
RECEIVED
LAZ STATE OFFICE
2015 APR 17 P 1:38
PHOENIX, ARIZONA

36/10

POWER OF ATTORNEY

I, Steve Karolyi, (d.b.a MineFinder Gold) hereby appoint Tina Deters as Attorney-in-fact, to sign all papers and documents required to transfer my interest or interest of MineFinder Gold to the filing of, and disposition of mining claims. All financial concerns with the aforementioned are the obligation of Tina Deters.

Signed this 20 day of March, 2014



Steve Karolyi
d.b.a Minefinder Gold

State of Arizona } Arizona

County of } Maricopa

On this 20 day of March, 2014 before me Steve Karolyi personally appeared, and proved to me on the basis of satisfactory evidence to be the person whose name is subscribed to the within instrument and acknowledged to me that he executed the same in his authorized capacity, and that his signature on the instrument the person, or the entity upon behalf of which the person acted, executed the instrument.

ACKNOWLEDGED by my hand and official notary seal.


Signature

PHOENIX, ARIZONA

2015 APR 17 P 1:38

RECEIVED
MARICOPA COUNTY
AZ STATE OFFICE

RECEIVED
MARICOPA COUNTY
AZ STATE OFFICE
2014 APR 30 P 1:29
PHOENIX, ARIZONA



When recorded please return to:
Corinna King
P.O Box 659
Vernon, AZ 85940

QUITCLAIM DEED

THIS QUITCLAIM DEED, Executed this 16th day of March 2015 by first party Jamie Risedorf whose address is, 33258 S. Lapidary Pl., Black Canyon City, AZ 85324 to second party Corinna King whose address is P.O Box 659, Vernon, AZ 85940.


WITNESSETH, that the said first party, for good consideration and for the sum of \$10.00 paid by the second party, the receipt hereby acknowledged, does hereby remise, release and quitclaim unto the second party forever, all the right, title, interest and claim which the first party has in and to the following described placer mining claim, in the County of Yavapai, State of Arizona, to wit:

AMC # 412180 Cleator Gold #2

Exempt per ARS 11-1134 A6

In WITNESS WHEREOF, the said first party has signed and sealed these presents the day and year first above written.


Signed, sealed and delivered:

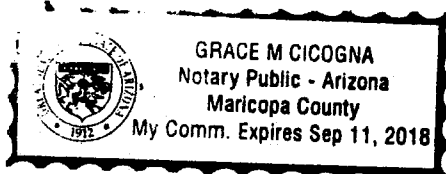

Jamie Risedorf

State of Arizona } Arizona
County of } Yavapai *Maricopa*

On this 7th day of April, 2015 before me Jamie Risedorf personally appeared, and proved to me on the basis of satisfactory evidence to be the person whose name is subscribed to the within instrument and acknowledged to me that he executed the same in his authorized capacity, and that his signature on the instrument the person, or the entity upon behalf of which the person acted, executed the instrument.

ACKNOWLEDGED by my hand and official notary seal.


Signature



PHOENIX, ARIZONA

2015 APR 17 P 1:41

RECEIVED
AZ STATE OFFICE

ENTERED INTO COMPUTER
25/18/2015

25/1

United States Department of the Interior
Bureau of Land Management
LANDS/RECREATION & PLANNING
ONE N CENTRAL AVE
PHOENIX, AZ 85004 -2203
Phone: 602-417-9200

Receipt

No: 3275985

Transaction #: 3371761	
Date of Transaction: 04/17/2015	
CUSTOMER:	
	MINE FINDER GOLD PO BOX 971 BLACK CANYON CITY, AZ 85324-0971 US

LINE #	QTY	DESCRIPTION	REMARKS	UNIT PRICE	TOTAL
1	1.00	LOCATABLE MINERALS / MINING CLAIMS- NOT NEW-UNADJUD, ONE AUTH NO. ONLY / MINING CLAIM MONEY RECEIVED CASES: AMC412180/\$80.00	TRF (8)	- n/a -	80.00
TOTAL:					\$80.00

PAYMENT INFORMATION				
1	AMOUNT:	80.00	POSTMARKED:	N/A
	TYPE:	CHECK	RECEIVED:	04/17/2015
	CHECK NO:	1167		
	NAME:	DETERS, TINA 32151 S MAGGIE MINE RD BLACK CANYON CITY AZ 85324 US		

REMARKS

This receipt was generated by the automated BLM Collections and Billing System and is a paper representation of a portion of the official electronic record contained therein.

U.S. Postal Service™
CERTIFIED MAIL™ RECEIPT

(Domestic Mail Only; No Insurance Coverage Provided)

For delivery information visit our website at www.usps.com®

OFFICIAL USE

Postage	\$	2015 MAR 20 A 11:20 PHOENIX, ARIZONA	RECEIVED POST OFFICE Postmark Here
Certified Fee			
Return Receipt Fee (Endorsement Required)			
Restricted Delivery Fee (Endorsement Required)			
Total Postage & Fees	\$		

Sent To

Street, Apt. No.;
or PO Box No.

City, State, ZIP+4

STEVE KAROLYI

PO BOX 74353

PHOENIX AZ 85087-1006

ADJ/RM/AMC425499

Certified Mail Provides:



- A mailing receipt
- A unique identifier for your mailpiece
- A record of delivery kept by the Postal Service for two years

Important Reminders:

- Certified Mail may **ONLY** be combined with First-Class Mail® or Priority Mail®.
- Certified Mail is *not* available for any class of international mail.
- **NO INSURANCE COVERAGE IS PROVIDED** with Certified Mail. For valuables, please consider Insured or Registered Mail.
- For an additional fee, a *Return Receipt* may be requested to provide proof of delivery. To obtain Return Receipt service, please complete and attach a Return Receipt (PS Form 3811) to the article and add applicable postage to cover the fee. Endorse mailpiece "Return Receipt Requested". To receive a fee waiver for a duplicate return receipt, a USPS® postmark on your Certified Mail receipt is required.
- For an additional fee, delivery may be restricted to the addressee or addressee's authorized agent. Advise the clerk or mark the mailpiece with the endorsement "*Restricted Delivery*".
- If a postmark on the Certified Mail receipt is desired, please present the article at the post office for postmarking. If a postmark on the Certified Mail receipt is not needed, detach and affix label with postage and mail.

IMPORTANT: Save this receipt and present it when making an inquiry.

PS Form 3800, August 2006 (Reverse) PSN 7530-02-000-9047

SENDER: COMPLETE THIS SECTION

- Complete items 1, 2, and 3. Also complete item 4 if Restricted Delivery is desired.
- Print your name and address on the reverse so that we can return the card to you.
- Attach this card to the back of the mailpiece, or on the front if space permits.

1. Article Addressed to:

STEVE KAROLYI
PO BOX 74353
PHOENIX AZ 85087-1006
ADJ/RM/AMC425499

2. Article Number

(Transfer from service label)


7012 3050 0001 1019 1445

COMPLETE THIS SECTION ON DELIVERY

A. Signature

☐ Agent☐ Addressee

B. Received by (Printed Name)



C. Date of Delivery

2-23-08

D. Is delivery address different from item 1? ☐ Yes

If YES, enter delivery address below:

☐ No

2015 MAR 30 P 2:46

PHOENIX, ARIZONA

3. Service Type

☐ Certified Mail☐ Express Mail☐ Registered☐ Return Receipt for Merchandise☐ Insured Mail☐ C.O.D.

4. Restricted Delivery? (Extra Fee)


☐ Yes

UNITED STATES POSTAL SERVICE

PHOENIX

AZ 852

27 MAR '15



First-Class Mail
Postage & Fees Paid
USPS
Permit No. G-10

- Sender: Please print your name, address, and ZIP+4 in this box •

UNITED STATES
DEPARTMENT OF THE INTERIOR
Bureau of Land Management
Arizona State Office
One N. Central Avenue, Suite 800
Phoenix, AZ 85004-4427





United States Department of the Interior

BUREAU OF LAND MANAGEMENT

Arizona State Office

One North Central Avenue, Suite 800

Phoenix, Arizona 85004-4427

www.blm.gov/az/



MAR 19 2015

In Reply Refer To:

3800 (9310) RM

AMC425499

CERTIFIED MAIL – RETURN RECEIPT REQUESTED 7012 3050 0001 1019 1445

NOTICE

STEVE KAROLYI

PO BOX 74353

PHOENIX, AZ 85087-1006

:
:
:

This Decision Affects Those Claims
Shown in the Block Below.

AMC425501

GOLD BOTTLE #3

Transfer(s) Not Processed

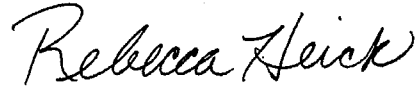
A conveyance document to transfer ownership of the mining claim(s) listed above was received by the Bureau of Land Management (BLM) Arizona State Office. The transfer(s) of ownership cannot be processed for the following reason(s):

According to BLM records, the grantor on the conveyance document does not own the claims. The owner, according to BLM records is Minefinder Gold.

If appropriate, please submit a corrected conveyance document, required documents, or additional fees, within 30 days of your receipt of this notice. If the required information is not received within the 30-day timeframe, no further action will be taken, and the BLM will retain the non-refundable processing fees submitted.

If additional information is required, please contact RéAnn Myers at 602-417-9413. Please include your AMC serial number(s) on all correspondence.

Sincerely,

A handwritten signature in cursive script that reads "Rebecca Heick".

Rebecca Heick
Acting Deputy State Director
Lands & Minerals Division

Enclosure(s)

U.S. Postal Service™
CERTIFIED MAIL™ RECEIPT

(Domestic Mail Only; No Insurance Coverage Provided)

For delivery information visit our website at www.usps.com®

OFFICIAL USE

Postage \$
Certified Fee
Return Receipt Fee
(Endorsement Required)
Restricted Delivery Fee
(Endorsement Required)
Total Postage & Fees \$

2015 MAR 20 A 11:20

Postmark
Here

PHOENIX, ARIZONA

Sent To

Street, Apt. No.
or PO Box No.

City, State, ZIP

TOMMIE N THOMPSON
404 CATHERINE BRANCH CIRCLE
JUSTIN TX 76247-7868
ADJ/RM/AMC425499

Certified Mail Provides:

- A mailing receipt
- A unique identifier for your mailpiece
- A record of delivery kept by the Postal Service for two years

Important Reminders:

- Certified Mail may **ONLY** be combined with First-Class Mail® or Priority Mail®.
- Certified Mail is *not* available for any class of international mail.
- **NO INSURANCE COVERAGE IS PROVIDED** with Certified Mail. For valuables, please consider Insured or Registered Mail.
- For an additional fee, a *Return Receipt* may be requested to provide proof of delivery. To obtain Return Receipt service, please complete and attach a Return Receipt (PS Form 3811) to the article and add applicable postage to cover the fee. Endorse mailpiece "Return Receipt Requested". To receive a fee waiver for a duplicate return receipt, a USPS® postmark on your Certified Mail receipt is required.
- For an additional fee, delivery may be restricted to the addressee or addressee's authorized agent. Advise the clerk or mark the mailpiece with the endorsement "*Restricted Delivery*".
- If a postmark on the Certified Mail receipt is desired, please present the article at the post office for postmarking. If a postmark on the Certified Mail receipt is not needed, detach and affix label with postage and mail.

IMPORTANT: Save this receipt and present it when making an inquiry.

PS Form 3800, August 2006 (*Reverse*) PSN 7530-02-000-9047

SENDER: COMPLETE THIS SECTION

- Complete items 1, 2, and 3. Also complete item 4 if Restricted Delivery is desired.
- Print your name and address on the reverse so that we can return the card to you.
- Attach this card to the back of the mailpiece, or on the front if space permits.

1. Article Addressed to:

TOMMIE N THOMPSON
404 CATHERINE BRANCH CIRCLE
JUSTIN TX 76247-7868
ADJ/RM/AM 3425499

2. Article Number

(Transfer from service label)

7012 3050 0001 1019 1438

COMPLETE THIS SECTION ON DELIVERY

A. Signature

X

Tommie N. Thompson

☐ Agent

☐ Addressee

B. Received by (Printed Name)

Tommie N. Thompson

C. Date of Delivery

3/26/15

D. Is delivery address different from item 1? ☐ Yes

If YES, enter delivery address below: ☐ No

2015 MAR 30 P 2:47

PHOENIX, ARIZONA

3. Service Type

☐ Certified Mail

☐ Express Mail

☐ Registered

☐ Return Receipt for Merchandise


☐ Insured Mail

☐ C.O.D.

4. Restricted Delivery? (Extra Fee)

☐ Yes

UNITED STATES POSTAL SERVICE



First-Class Mail
Postage & Fees Paid
USPS
Permit No. G-10

- Sender: Please print your name, address, and ZIP+4 in this box •

UNITED STATES
DEPARTMENT OF THE INTERIOR
Bureau of Land Management
Arizona State Office
One N. Central Avenue, Suite 800
Phoenix, AZ 85004-4427





United States Department of the Interior

BUREAU OF LAND MANAGEMENT

Arizona State Office

One North Central Avenue, Suite 800

Phoenix, Arizona 85004-4427

www.blm.gov/az/



MAR 19 2015

In Reply Refer To:

3800 (9310) RM

AMC425499

CERTIFIED MAIL – RETURN RECEIPT REQUESTED 7012 3050 0001 1019 1438

NOTICE

TOMMIE N THOMPSON
404 CATHERINE BRANCH CIRCLE
JUSTIN, TX 76247-7868

:
:
:

This Decision Affects Those Claims
Shown in the Block Below.

AMC425501
GOLD BOTTLE #3

Transfer(s) Not Processed

A conveyance document to transfer ownership of the mining claim(s) listed above was received by the Bureau of Land Management (BLM) Arizona State Office. The transfer(s) of ownership cannot be processed for the following reason(s):

According to BLM records, the grantor on the conveyance document does not own the claims. The owner, according to BLM records is Minefinder Gold.

If appropriate, please submit a corrected conveyance document, required documents, or additional fees, within 30 days of your receipt of this notice. If the required information is not received within the 30-day timeframe, no further action will be taken, and the BLM will retain the non-refundable processing fees submitted.

If additional information is required, please contact RéAnn Myers at 602-417-9413. Please include your AMC serial number(s) on all correspondence.

Sincerely,

A handwritten signature in cursive script that reads "Rebecca Heick".

Rebecca Heick
Acting Deputy State Director
Lands & Minerals Division

Enclosure(s)

AMC 425284
425499

At the request of
When recorded mail to:

Steve Karolyi
PO Box 74353
Phoenix, AZ. 85087

QUIT CLAIM DEED

For consideration of \$10.00, and other valuable considerations, I or we, Steve F. Karolyi, dba Minefinder Gold, PO Box 74353, Phoenix, AZ. 85087

Hereby quit-claim to: Edwin Albert Phillips and Cheryl Germaine Phillips
15146 W. Evening Star Trail, Surprise AZ 85374

All right, title or interest in the following real property situated in Maricopa County, Arizona.

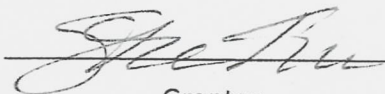
Mining Claim Name: Blue Wash Gold #1 AMC #425284

Legal Description: N ½ of the SW ¼ of NW1/4 Section 19 T4N R6W GSRBM

Exempt per A.R.S. § 11-1134-A6

Dated:

3-5-2015



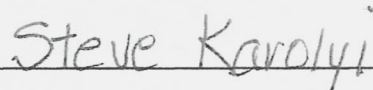
Grantor

PHOENIX, ARIZONA
2015 MAR -9 P 2:31
RECEIVED
COUNTY CLERK
MARICOPA COUNTY


Grantee

State of Arizona }
 }
County of Maricopa }

The foregoing instrument was acknowledged before me this 5th day of March, 2015 by




Steve Karolyi

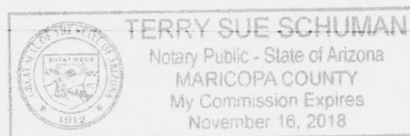


Terry Sue Schuman

NOTARY PUBLIC

My commission expires:

ENTERED
MAR 10 2015
BY: 



At the request of

When recorded mail to:

Steve Karolyi
% Terry Schuman
49109 N 11th Ave
New River, Arizona 85087

QUIT CLAIM DEED

For consideration of \$10.00, and other valuable considerations, I or we, Steve F. Karolyi, PO Box 74353, Phoenix, AZ. 85087

Hereby quit-claim to: Edwin Albert Phillips and Cheryl Germaine Phillips
15146 W. Evening Star Trail, Surprise AZ 85374


All right, title or interest in the following real property situated in Maricopa County, Arizona.

Mining Claim Name: Blue Wash Gold #1 AMC #425284

Legal Description: N 1/2 of the SW 1/4 of NW 1/4 Section 19 T4N R6W GSRBM

Exempt per A.R.S. § 11-1134-A6

Dated: 10-28-14


Grantor

Grantee

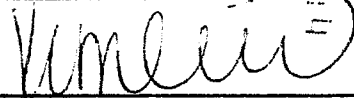
State of Arizona

County of Maricopa

Arizona
Maricopa

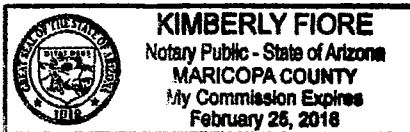
The foregoing instrument was acknowledged before me this 28 day of October, 2014 by

Steve Karolyi



NOTARY PUBLIC

My commission expires: February 26, 2018



CLAIM OWNER
IS MINE FINDER GOLD.

RECEIPT # 3159099

At the request of
When recorded mail to:

Steve Karolyi
PO Box 74353
Phoenix, AZ. 85087

QUIT CLAIM DEED

For consideration of \$10.00, and other valuable considerations, I or we, Steve E. Karolyi, PO Box 74353, Phoenix, AZ. 85087

Hereby quit-claim to: Edwin Albert Phillips and Cheryl Germaine Phillips
15146 W. Evening Star Trail, Surprise AZ 85374


All right, title or interest in the following real property situated in Maricopa County, Arizona.

Mining Claim Name: Blue Wash Gold #1 AMC #425284

Legal Description: N ½ of the SW ¼ of NW1/4 Section 19 T4N R6W GSRBM

Exempt per A.R.S. § 11-1134-A6

Dated: 10-28-14


Grantor

Grantee

State of Arizona

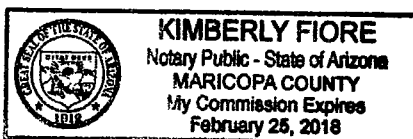
County of Maricopa

} Arizona
} Maricopa

The foregoing instrument was acknowledged before me this 28 day of October, 2014 by

NOTARY PUBLIC

My commission expires: February 25, 2018



CLAIM OWNER IS
MINER/DIGGER GOLD.

RECEIPT # 3159099

At the request of

When recorded mail to:

Steve Karolyi
PO Box 74353
Phoenix, AZ. 85087

QUIT CLAIM DEED

For consideration of \$10.00, and other valuable considerations, I or we, Steve F. Karolyi, dba Minefinder Gold, PO Box 74353, Phoenix, AZ. 85087

Hereby quit-claim to: Edwin Albert Phillips and Cheryl Germaine Phillips
15146 W. Evening Star Trail, Surprise AZ 85374


All right, title or interest in the following real property situated in Maricopa County, Arizona.

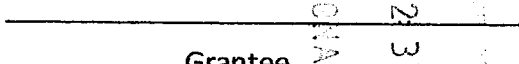
Mining Claim Name: Blue Wash Gold #2 AMC #425499

Legal Description: S 1/2 of the NW 1/4 of NW 1/4 Section 19, T4N R6W , GSRBM, Arizona

Exempt per A.R.S. § 11-1134-A6

Dated: 3-5-2015


Grantor


Grantee

PHOENIX, ARIZONA
2015 MAR -9 P 2:37

State of Arizona }

}

County of Maricopa }

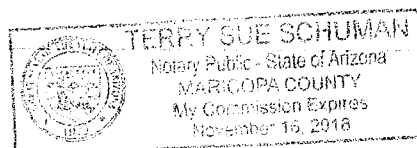

The foregoing instrument was acknowledged before me this 5th day of March, 2015 by

Steve Karolyi

Terry Sue Schuman

NOTARY PUBLIC

My commission expires:



At the request of
When recorded mail to:

Steve Karolyi
PO Box 74353
Phoenix, AZ. 85087

QUIT CLAIM DEED

For consideration of \$10.00, and other valuable considerations, I or we, Steve F. Karolyi, PO Box 74353, Phoenix, AZ. 85087

Hereby quit-claim to: Edwin Albert Phillips and Cheryl Germaine Phillips
15146 W. Evening Star Trail, Surprise AZ 85374

All right, title or interest in the following real property situated in Maricopa County, Arizona.

Mining Claim Name: Blue Wash Gold #2 AMQ #425499

Legal Description: S 1/2 of the NW 1/4 of NW 1/4 Section 19, T4N R6W, GSRBM, Arizona

Exempt per A.R.S. § 11-1134-A6

Dated: 10-28-14

[Signature]
Grantor

[Signature]
Grantee

2014 OCT 29 PM 3:14

State of Arizona }
County of Maricopa }

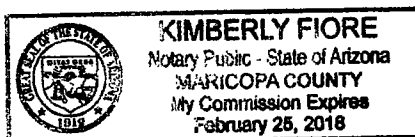
The foregoing instrument was acknowledged before me this 28 day of October, 2014 by

[Signature]

NOTARY PUBLIC

My commission expires: February 25, 2018

CLAIM OWNER
MINER FINDER GOLD



At the request of
When recorded mail to:

Steve Karolyi
% Terry Schuman
49109 N 11th Ave
New River, Arizona 85087

QUIT CLAIM DEED

For consideration of \$10.00, and other valuable considerations, I or we, Steve F. Karolyi, PO Box 74353, Phoenix, AZ. 85087

Hereby quit-claim to: Edwin Albert Phillips and Cheryl Germaine Phillips
15146 W. Evening Star Trail, Surprise AZ 85374

All right, title or interest in the following real property situated in Maricopa County, Arizona.

Mining Claim Name: Blue Wash Gold #2 AMC #425499

Legal Description: S 1/2 of the NW 1/4 of NW 1/4 Section 19, T4N R6W, GSRBM, Arizona

Exempt per A.R.S. § 11-1134-A6

Dated: 10-28-14

[Signature]
Grantor

[Signature]
Grantee

State of Arizona }
County of Maricopa }

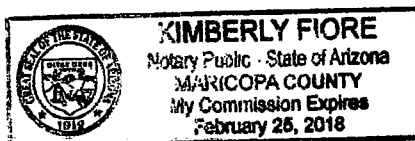
The foregoing instrument was acknowledged before me this 28 day of October, 2014 by

Steve Karolyi

NOTARY PUBLIC

My commission expires: February 25, 2018

CLAIM OWNER
IS MINEFAUDERGOLD.



At the request of

When recorded mail to:

Steve Karolyi
PO Box 74353
Phoenix, AZ. 85087

QUIT CLAIM DEED

For consideration of \$10.00, and other valuable considerations, I or we, Steve F. Karolyi, dba Minefinder Gold, PO Box 74353, Phoenix, AZ. 85087

Hereby quit-claim to: Edwin Albert Phillips and Cheryl Germaine Phillips
15146 W. Evening Star Trail, Surprise AZ 85374

All right, title or interest in the following real property situated in Maricopa County, Arizona.

Mining Claim Name: Blue Wash Gold #3 AMC #425500

Legal Description: N 1/2 of the NW 1/4 of NW 1/4 Section 19, T4N R6W , GSRBM, Arizona

Exempt per A.R.S. § 11-1134-A6

Dated: 3-5-2015

[Signature]
Grantor

[Signature]
Grantee

State of Arizona }
 }
County of Maricopa }

The foregoing instrument was acknowledged before me this 5th day of March, 2015 by

Steve Karolyi

Terry Sue Schuman
NOTARY PUBLIC
My commission expires:

ENTERED
MAR 10 2015
pm

TERRY SUE SCHUMAN
Notary Public - State of Arizona
MARICOPA COUNTY
My Commission Expires
November 16, 2018

2015 MAR -9 P 2:37
PHOENIX, ARIZONA

At the request of

When recorded mail to:

Steve Karolyi
% Terry Schuman
49109 N 11th Ave
New River, Arizona 85087

QUIT CLAIM DEED

For consideration of \$10.00, and other valuable considerations, I or we, Steve F. Karolyi, PO Box 74353, Phoenix, AZ. 85087

Hereby quit-claim to: Edwin Albert Phillips and Cheryl Germaine Phillips
15146 W. Evening Star Trail, Surprise AZ 85374

All right, title or interest in the following real property situated in Maricopa County, Arizona.

Mining Claim Name: Blue Wash Gold #3 AMC #425500

Legal Description: N 1/2 of the NW 1/4 of NW 1/4 Section 19, T4N R6W , GSRBM, Arizona

Exempt per A.R.S. § 11-1134-A6

Dated: 10-28-14

[Signature]
Grantor

Grantee

State of Arizona }
 }
County of Maricopa }

The foregoing instrument was acknowledged before me this 28 day of October, 2014 by

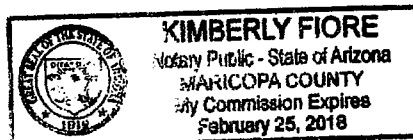
Steve Karolyi

[Signature]

NOTARY PUBLIC

My commission expires:

February 25, 2018



CLAIM OWNER IS
MINER POWDER GOLD.

At the request of
When recorded mail to:

Steve Karolyi
PO Box 74353
Phoenix, AZ. 85087

QUIT CLAIM DEED

For consideration of \$10.00, and other valuable considerations, I or we, Steve F. Karolyi, PO Box 74353, Phoenix, AZ. 85087

Hereby quit-claim to: Edwin Albert Phillips and Cheryl Germaine Phillips
15146 W. Evening Star Trail, Surprise AZ 85374

All right, title or interest in the following real property situated in Maricopa County, Arizona.

Mining Claim Name: Blue Wash Gold #3 AMC #425506


Legal Description: N 1/2 of the NW 1/4 of NW 1/4 Section 19, T4N R6W, GSRBM, Arizona

Exempt per A.R.S. § 11-1134-A6

Dated: 10-28-14



Grantor



Grantee

2014 OCT 27 P 3:15

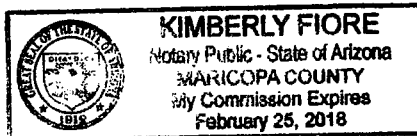
State of Arizona }
County of Maricopa }

The foregoing instrument was acknowledged before me this 28 day of October, 2014 by

NOTARY PUBLIC

My commission expires: February 25, 2018

CLAIM OWNER IS
MINERALS GOLD.



March 5, 2015

Hi Raeann,

These deeds are to correct the other deeds without the DBA or the notary line identifying the signer.

I had them all grouped together and they got mailed without the DBA being corrected so I just redid them altogether.

I truly, truly appreciate your patience on this.

Feel free to call me anytime you have a question.



Terry Schuman
623-465-5078

PHOENIX, ARIZONA

2015 MAR -9 P 2:37

Steve Karolyi
% Terry Schuman
49109 N. 11th Ave
New River, Arizona 85087

PHOENIX
AZ 852
05 MAR '15
PM 5 L

\$0.480
US POSTAGE
FIRST-CLASS
062S0009336951
85087

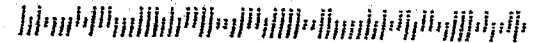
RECEIVED
2015 MAR -9 P 2:32

PHOENIX, ARIZONA


Attn: Rae Ann Myers

BLM
One North Central Avenue
Suite 800
Phoenix, Arizona 85004-4427

85004442700



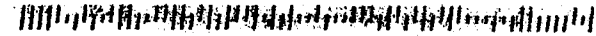
Steve Karolyi
PO Box 74353
Phoenix, Arizona



RECEIVED
BLM FIELD OFFICE
2014 OCT 29 P 3:12
PHOENIX, ARIZONA

BLM
One North Central Avenue
Suite 800
Phoenix, Arizona 85004-4427

8500434427 CO41



United States Department of the Interior
Bureau of Land Management
 LANDS/RECREATION & PLANNING
 ONE N CENTRAL AVE
 PHOENIX, AZ 85004 -2203
 Phone: 602-417-9200

Receipt

No: 3159099

Transaction #: 3251608	
Date of Transaction: 10/30/2014	
CUSTOMER:	
	STEVE F KAROLYI PO BOX 74353 PHOENIX, AZ 85087-1006 US

LINE #	QTY	DESCRIPTION	REMARKS	UNIT PRICE	TOTAL
1	1.00	LOCATABLE MINERALS / MINING CLAIMS- NOT NEW-UNADJUD, ONE AUTH NO. ONLY / MINING CLAIM MONEY RECEIVED CASES: AMC425284/\$60.00	QCD - 6	- n/a -	60.00
TOTAL:					\$60.00

PAYMENT INFORMATION			
1	AMOUNT:	60.00	POSTMARKED:
	TYPE:	CHECK	RECEIVED:
	CHECK NO:	3818	
	NAME:	RANGER GOLD EXPLORATION PO BOX 74353 PHOENIX AZ 85087-1006 US	

REMARKS

This receipt was generated by the automated BLM Collections and Billing System and is a paper representation of a portion of the official electronic record contained therein.



United States Department of the Interior

BUREAU OF LAND MANAGEMENT

Arizona State Office
One North Central Avenue, Suite 800
Phoenix, Arizona 85004-4427
www.blm.gov/az/



FEB 18 2015

In Reply Refer To:
3800 (9310) RM
AMC425284, AMC425499

CERTIFIED MAIL – RETURN RECEIPT REQUESTED 7014 0150 0000 5427 9892

NOTICE

STEVE KAROLYI	:	This Decision Affects Those Claims
PO BOX 74353	:	Shown in the Block Below.
PHOENIX, AZ 85087-1006	:	

AMC425284, AMC425499, AMC425500
BLUE WASH GOLD #1, BLUE WASH GOLD #2, BLUE WASH GOLD #3

Transfer(s) Not Processed

A conveyance document to transfer ownership of the mining claim(s) listed above was received by the Bureau of Land Management (BLM) Arizona State Office. The transfer(s) of ownership cannot be processed for the following reason(s):

1. According to BLM records, the grantor on the conveyance document does not own the claims. The owner, according to BLM records is Minefinder Gold.
2. The notary block does not state who the notary is acknowledging the signature for.

If appropriate, please submit a corrected conveyance document, required documents, or additional fees, within 30 days of your receipt of this notice. If the required information is not received within the 30-day timeframe, no further action will be taken, and the BLM will retain the non-refundable processing fees submitted.

If additional information is required, please contact RéAnn Myers at 602-417-9413. Please include your AMC serial number(s) on all correspondence.

Sincerely,

Rebecca Heick
Acting Deputy State Director
Lands & Minerals Division

UNITED STATES POSTAL SERVICE



First-Class Mail
Postage & Fees Paid
USPS
Permit No. G-10

• Sender: Please print your name, address, and ZIP+4 in this box •

U.S. DEPARTMENT OF THE INTERIOR
BUREAU OF LAND MANAGEMENT
ARIZONA STATE OFFICE
ONE NORTH CENTRAL AVENUE, SUITE 800
PHOENIX, AZ 85004-4427



SENDER: COMPLETE THIS SECTION

- Complete items 1, 2, and 3. Also complete item 4 if Restricted Delivery is desired.
- Print your name and address on the reverse so that we can return the card to you.
- Attach this card to the back of the mailpiece, or on the front if space permits.

1. Article Addressed to:

STEVE KAROLYI
MINEFINDER GOLD
PO BOX 74353
PHOENIX AZ 85087-1006
ADJ/931/RM/AMC427309/426104/42528
4/425499/428425/428464

2015 FEB 27

PHOENIX, AZ

COMPLETE THIS SECTION ON DELIVERY

A. Signature

[Handwritten Signature]

☐ Agent

☐ Addressee

B. Received by (Printed Name)

STEVE KAROLYI

C. Date of Delivery

FEB 25 2015

D. Is delivery address different from item 1? ☐ Yes
If YES, enter delivery address below: ☐ No

3. Service Type

- ☐ Certified Mail® ☐ Priority Mail Express™
☐ Registered ☒ Return Receipt for Merchandise
☐ Insured Mail ☐ Collect on Delivery

4. Restricted Delivery? (Extra Fee)

☐ Yes

2. Article Number

(Transfer from service label)

7014 0150 0000 5427 9892

PS Form 3811, July 2013

Domestic Return Receipt



United States Department of the Interior

BUREAU OF LAND MANAGEMENT

Arizona State Office
One North Central Avenue, Suite 800
Phoenix, Arizona 85004-4427

www.blm.gov/az/



FEB 18 2015

In Reply Refer To:

3800 (9310) RM

AMC425284, AMC425499

CERTIFIED MAIL – RETURN RECEIPT REQUESTED 7014 0150 0000 5427 9854

NOTICE

EDWIN PHILLIPS

CHERYL PHILLIPS

15146 W EVENING STAR TR

SURPRISE, AZ 85374-4471

:
:
:

This Decision Affects Those Claims
Shown in the Block Below.

AMC425284, AMC425499, AMC425500

BLUE WASH GOLD #1, BLUE WASH GOLD #2, BLUE WASH GOLD #3

Transfer(s) Not Processed

A conveyance document to transfer ownership of the mining claim(s) listed above was received by the Bureau of Land Management (BLM) Arizona State Office. The transfer(s) of ownership cannot be processed for the following reason(s):

1. According to BLM records, the grantor on the conveyance document does not own the claims. The owner, according to BLM records is Minefinder Gold.
2. The notary block does not state who the notary is acknowledging the signature for.

If appropriate, please submit a corrected conveyance document, required documents, or additional fees, within 30 days of your receipt of this notice. If the required information is not received within the 30-day timeframe, no further action will be taken, and the BLM will retain the non-refundable processing fees submitted.

If additional information is required, please contact RéAnn Myers at 602-417-9413. Please include your AMC serial number(s) on all correspondence.

Sincerely,

Rebecca Heick

Rebecca Heick
Acting Deputy State Director
Lands & Minerals Division

UNITED STATES POSTAL SERVICE



First-Class Mail
Postage & Fees Paid
USPS
Permit No. G-10

• Sender: Please print your name, address, and ZIP+4 in this box •

U.S. DEPARTMENT OF THE INTERIOR
BUREAU OF LAND MANAGEMENT
ARIZONA STATE OFFICE
ONE NORTH CENTRAL AVENUE, SUITE 800
PHOENIX, AZ 85004-4427



SENDER: COMPLETE THIS SECTION

- Complete items 1, 2, and 3. Also complete item 4 if Restricted Delivery is desired.
- Print your name and address on the reverse so that we can return the card to you.
- Attach this card to the back of the mailpiece, or on the front if space permits.

1. Article Addressed to:

EDWIN PHILLIPS
CHERYL PHILLIPS
15146 W EVENING STAR TR
SURPRISE AZ 85374-4471
ADJ/931/RM/AMC425284, AMC425499

COMPLETE THIS SECTION ON DELIVERY

A. Signature

X

☐ Agent

☐ Addressee

B. Received by (Printed Name)

RECEIVED

C. Date of Delivery

2/23/2015

D. Is delivery address different from item 1? ☐ Yes

If YES, enter delivery address below: ☐ No

2015 FEB 25 P 2:45

PHOENIX, ARIZONA

3. Service Type

- ☐ Certified Mail® ☐ Priority Mail Express™
☐ Registered ☐ Return Receipt for Merchandise
☐ Insured Mail ☐ Collect on Delivery

4. Restricted Delivery? (Extra Fee)

☐ Yes

2. Article Number

(Transfer from service label)

7014 0150 0000 5427 9854

PS Form 3811, July 2013

Domestic Return Receipt

When recorded please return to:
Robert Robbins
3317 Solar Ridge
Las Cruces, NM 88012

AMC 426104
425499
425284
~~AMC 4258~~

QUITCLAIM DEED

THIS QUITCLAIM DEED, Executed this 12th day of February 2014 by first party Steve Karolyi, D.B.A Minefinder Gold, whose address is P.O. Box 74353, Phoenix, AZ 85087, to second party Robert Robbins whose address is 3317 Solar Ridge., Las Cruces, NM 88012.

WITNESSETH, that the said first party, for good consideration and for the sum of \$10.00 paid by the second party, the receipt hereby acknowledged, does hereby remise, release and quitclaim unto the second party forever, all the right, title, interest and claim which the first party has in and to the following described lode mining claim, in the County of La Paz, State of Arizona, to wit:

AMC # 426106 Patriot #7

Exempt per ARS 11-1134 A6

In WITNESS WHEREOF, the said first party has signed and sealed these presents the day and year first above written.

Signed, sealed and delivered:



Steve Karolyi
D.B.A Minefinder Gold


State of Arizona } Arizona
County of } Maricopa

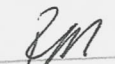
RECEIVED
B.L.M. AZ STATE OFFICE
2014 FEB 21 P 2:10
PHOENIX, AZ

On this 20th day of February, 2014 before me Steve Karolyi personally appeared, and proved to me on the basis of satisfactory evidence to be the person whose name is subscribed to the within instrument and acknowledged to me that he executed the same in his authorized capacity, and that his signature on the instrument the person, or the entity upon behalf of which the person acted, executed the instrument.

ACKNOWLEDGED by my hand and official notary seal.


Signature



ENTERED
FEB 24 2014
BY: 

1/10

When recorded please return to:
William Arthur
1317 7th St. South
Nampa, ID 83651

QUITCLAIM DEED

THIS QUITCLAIM DEED, Executed this 10th day of February 2014 by first party Steve Karolyi D.B.A Minfinder Gold whose address is P.O. Box 74353, Phoenix, AZ 85087, to second parties William Arthur and Justin Arthur whose address is 1317 7th St. South, Nampa, ID 83651.

WITNESSETH, that the said first party, for good consideration and for the sum of \$10.00 paid by the second party, the receipt hereby acknowledged, does hereby remise, release and quitclaim unto the second party forever, all the right, title, interest and claim which the first party has in and to the following described lode mining claim, in the County of La Paz, State of Arizona, to wit:

AMC # 426111 Payday #2

Exempt per ARS 11-1134 A6

In WITNESS WHEREOF, the said first party has signed and sealed these presents the day and year first above written.

Signed, sealed and delivered:


Steve Karolyi
D.B.A Minefinder Gold


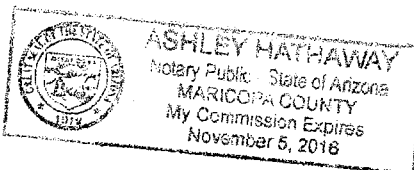
State of Arizona } Arizona
County of } Maricopa

RECEIVED
B.L.M. AZ STATE OFFICE
2014 FEB 21 P 2:10
PHOENIX, AZ

On this 20th day of February, 2014 before me Steve Karolyi personally appeared, and proved to me on the basis of satisfactory evidence to be the person whose name is subscribed to the within instrument and acknowledged to me that he executed the same in his authorized capacity, and that his signature on the instrument the person, or the entity upon behalf of which the person acted, executed the instrument.

ACKNOWLEDGED by my hand and official notary seal.


Signature



2/5c

When recorded please return to:
Ron Brinegar
2156 Liebengood
Goodlettsville, TN 37072

QUITCLAIM DEED

THIS QUITCLAIM DEED, Executed this 12th day of February 2014 by first party Steve Karolyi, D.B.A Minefinder Gold, whose address is P.O. Box 74353, Phoenix, AZ 85087, to second party Ron Brinegar whose address is 2156 Liebengood., Goodlettsville, TN 37072.


WITNESSETH, that the said first party, for good consideration and for the sum of \$10.00 paid by the second party, the receipt hereby acknowledged, does hereby remise, release and quitclaim unto the second party forever, all the right, title, interest and claim which the first party has in and to the following described lode mining claim, in the County of Maricopa, State of Arizona, to wit:

AMC # 425502 Gold Bottle #4

Exempt per ARS 11-1134 A6

In WITNESS WHEREOF, the said first party has signed and sealed these presents the day and year first above written.

Signed, sealed and delivered:





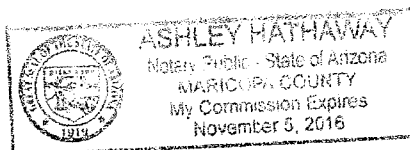
Steve Karolyi
D.B.A Minefinder Gold

State of Arizona } Arizona
County of } Maricopa

RECEIVED
B.L.H. AZ STATE OFFICE
2014 FEB 21 P 2:10
PHOENIX, AZ

On this 12th day of February, 2014 before me Steve Karolyi personally appeared, and proved to me on the basis of satisfactory evidence to be the person whose name is subscribed to the within instrument and acknowledged to me that he executed the same in his authorized capacity, and that his signature on the instrument the person, or the entity upon behalf of which the person acted, executed the instrument.

ACKNOWLEDGED by my hand and official notary seal.


Signature

When recorded please return to:
Cecil Crotts
5099 Hwy 157
Judsonia, AR 72081

QUITCLAIM DEED

THIS QUITCLAIM DEED, Executed this 12th day of February 2014 by first party Steve Karolyi, D.B.A Minefinder Gold, whose address is P.O. Box 74353, Phoenix, AZ 85087, to second party Cecil Crotts whose address is 5099 Hwy 157., Judsonia, AR 72081.


WITNESSETH, that the said first party, for good consideration and for the sum of \$10.00 paid by the second party, the receipt hereby acknowledged, does hereby remise, release and quitclaim unto the second party forever, all the right, title, interest and claim which the first party has in and to the following described lode mining claim, in the County of Maricopa, State of Arizona, to wit:

AMC # 425295 Twin Hills Gold #2

Exempt per ARS 11-1134 A6

In WITNESS WHEREOF, the said first party has signed and sealed these presents the day and year first above written.

Signed, sealed and delivered:



Steve Karolyi
D.B.A Minefinder Gold



State of Arizona } Arizona
County of } Maricopa

RECEIVED
B.L.M. AZ STATE OFFICE
2014 FEB 21 P 2:10
PHOENIX, AZ

On this 20 day of February, 2014 before me Steve Karolyi personally appeared, and proved to me on the basis of satisfactory evidence to be the person whose name is subscribed to the within instrument and acknowledged to me that he executed the same in his authorized capacity, and that his signature on the instrument the person, or the entity upon behalf of which the person acted, executed the instrument.

ACKNOWLEDGED by my hand and official notary seal.

Signature



11/20

When recorded please return to:
Jim Cottle, Sr.
201 Ward St.
P.O. Box 188
Moran, TX 76464

QUITCLAIM DEED

THIS QUITCLAIM DEED, Executed this 20th day of February 2014 by first party Steve Karolyi D.B.A Minfinder Gold whose address is P.O. Box 74353, Phoenix, AZ 85087, to second party Jim Cottle, Sr., whose address 201 Ward St., P.O. Box 188., Moran, TX 76464.

WITNESSETH, that the said first party, for good consideration and for the sum of \$10.00 paid by the second party, the receipt hereby acknowledged, does hereby remise, release and quitclaim unto the second party forever, all the right, title, interest and claim which the first party has in and to the following described lode mining claim, in the County of Maricopa, State of Arizona, to wit:

AMC # 425288 Lone Hills Gold

Exempt per ARS 11-1134 A6

In WITNESS WHEREOF, the said first party has signed and sealed these presents the day and year first above written.

Signed, sealed and delivered:



Steve Karolyi
D.B.A Minefinder Gold

State of Arizona } Arizona
County of } Maricopa


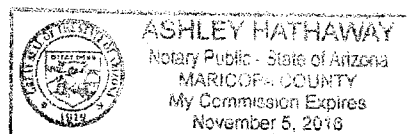
RECEIVED
B.L.M. AZ STATE OFFICE
2014 FEB 21 P 2:10
PHOENIX, AZ

On this 20th day of February, 2014 before me Steve Karolyi personally appeared, and proved to me on the basis of satisfactory evidence to be the person whose name is subscribed to the within instrument and acknowledged to me that he executed the same in his authorized capacity, and that his signature on the instrument the person, or the entity upon behalf of which the person acted, executed the instrument.

ACKNOWLEDGED by my hand and official notary seal.



Signature



1/5c

When recorded please return to:

Jim Cottle, Sr.
201 Ward St.
P.O. Box 188
Moran, TX 76464

QUITCLAIM DEED

THIS QUITCLAIM DEED, Executed this 20th day of February 2014 by first party Steve Karolyi D.B.A Minefinder Gold whose address is P.O. Box 74353, Phoenix, AZ 85087, to second party Jim Cottle, Sr., whose address 201 Ward St., P.O. Box 188., Moran, TX 76464.


WITNESSETH, that the said first party, for good consideration and for the sum of \$10.00 paid by the second party, the receipt hereby acknowledged, does hereby remise, release and quitclaim unto the second party forever, all the right, title, interest and claim which the first party has in and to the following described lode mining claim, in the County of Pinal, State of Arizona, to wit:

AMC # 425289 Millsite Canyon Gold #1

Exempt per ARS 11-1134 A6

In WITNESS WHEREOF, the said first party has signed and sealed these presents the day and year first above written.

Signed, sealed and delivered:

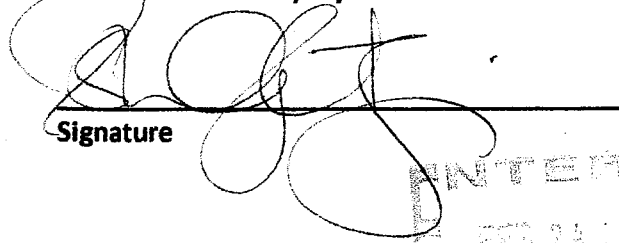


Steve Karolyi
D.B.A Minefinder Gold


State of Arizona } Arizona
County of } Maricopa

On this 20th day of February, 2014 before me Steve Karolyi personally appeared, and proved to me on the basis of satisfactory evidence to be the person whose name is subscribed to the within instrument and acknowledged to me that he executed the same in his authorized capacity, and that his signature on the instrument the person, or the entity upon behalf of which the person acted, executed the instrument.

ACKNOWLEDGED by my hand and official notary seal.



Signature



RECEIVED
B.L.M. AZ STATE OFFICE
2014 FEB 21 P 2:10
PHOENIX, AZ

INTEREST
FEB 24 2014
Jm

1/5c

United States Department of the Interior
Bureau of Land Management
 LANDS/RECREATION & PLANNING
 ONE N CENTRAL AVE
 PHOENIX, AZ 85004 -2203
 Phone: 602-417-9200

Receipt

No:

2973453

Transaction #: 3061888

Date of Transaction: 02/21/2014

CUSTOMER:

STEVE KAROLYI
 PO BOX 74353
 PHOENIX, AZ 85087-1006 US

LINE #	QTY	DESCRIPTION	REMARKS	UNIT PRICE	TOTAL
1	11.00	LOCATABLE MINERALS / MINING CLAIMS- NEW, UNADJUD, ONE OR MORE AUTH NOS / NEW MINING CLAIM LOCATION FEE \$34 CASES: AMC427309/\$34.00, AMC427310/\$34.00, AMC427311/\$34.00, AMC427312/\$34.00, AMC427313/\$34.00, AMC427314/\$34.00, AMC427315/\$34.00, AMC427316/\$34.00, AMC427317/\$34.00, AMC427318/\$34.00, AMC427319/\$34.00		- n/a -	374.00
2	11.00	LOCATABLE MINERALS / MINING CLAIMS- NEW, UNADJUD, ONE OR MORE AUTH NOS / NEW MINING CLAIM MAINT FEE \$140 CASES: AMC427309/\$140.00, AMC427310/ \$140.00, AMC427311/\$140.00, AMC427312/ \$140.00, AMC427313/\$140.00, AMC427314/ \$140.00, AMC427315/\$140.00, AMC427316/ \$140.00, AMC427317/\$140.00, AMC427318/ \$140.00, AMC427319/\$140.00		- n/a -	1540.00
3	11.00	LOCATABLE MINERALS / MINING CLAIMS- NEW, UNADJUD, ONE OR MORE AUTH NOS / NEW MINING CLAIM PROCESSING FEE CASES: AMC427309/\$20.00, AMC427310/\$20.00, AMC427311/\$20.00, AMC427312/\$20.00, AMC427313/\$20.00, AMC427314/\$20.00, AMC427315/\$20.00, AMC427316/\$20.00, AMC427317/\$20.00, AMC427318/\$20.00, AMC427319/\$20.00		- n/a -	220.00
4	1.00	LOCATABLE MINERALS / MINING CLAIMS- NOT NEW-UNADJUD, ONE AUTH NO. ONLY / MINING CLAIM MONEY RECEIVED		- n/a -	70.00

		CASES: AMC426106/\$70.00			
5	1.00	LOCATABLE MINERALS / MINING CLAIMS- NOT NEW-UNADJUD, ONE AUTH NO. ONLY / MINING CLAIM MONEY RECEIVED CASES: AMC427309/\$140.00	EXTRA ACREAGE	- n/a -	140.00
TOTAL:					\$2,344.00

PAYMENT INFORMATION			
1	AMOUNT:	2344.00	POSTMARKED: N/A
	TYPE:	CHECK	RECEIVED: 02/21/2014
	CHECK NO:	1548	
	NAME:	KAROLYI, STEVE PO BOX 74353 PHOENIX AZ 85087-1006 US	

REMARKS

This receipt was generated by the automated BLM Collections and Billing System and is a paper representation of a portion of the official electronic record contained therein.

Amc 425045
425284
425499
426104

When recorded please return to:
Dean Brienzo
17929 Oldyorkville Rd
Union Grove, WI 53182

QUITCLAIM DEED

THIS QUITCLAIM DEED, Executed this 20th day of January 2014 by first party Steve Karolyi, whose address is P.O. Box 74353, Phoenix, AZ 85087, to second party Dean Brienzo whose address is 17929 Oldyorkville Rd., Union Grove, WI 53182.

WITNESSETH, that the said first party, for good consideration and for the sum of \$10.00 paid by the second party, the receipt hereby acknowledged, does hereby remise, release and quitclaim unto the second party forever, all the right, title, interest and claim which the first party has in and to the following described lode mining claim, in the County of La Paz, State of Arizona, to wit:

AMC # 425047 Patriot Gold #4

Exempt per ARS 11-1134 A6

In WITNESS WHEREOF, the said first party has signed and sealed these presents the day and year first above written.

Signed, sealed and delivered:

 Steve Karolyi

State of Arizona } Arizona
County of } Maricopa


PHOENIX, AZ

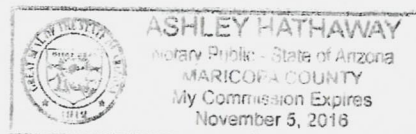
2014 JAN 24 P 2:35


RECEIVED
B.L.M. AZ STATE OFFICE

On this 24th day of January, 2014 before me Steve Karolyi personally appeared, and proved to me on the basis of satisfactory evidence to be the person whose name is subscribed to the within instrument and acknowledged to me that he executed the same in his authorized capacity, and that his signature on the instrument the person, or the entity upon behalf of which the person acted, executed the instrument.

ACKNOWLEDGED by my hand and official notary seal.


Signature



ENTERED
JAN 29 2014
BY: 

1/30

DEPARTMENT OF THE INTERIOR
BUREAU OF LAND MANAGEMENT
MINING CLAIMS

Run Date/Time: 03/20/2014 01:09 PM

(LIVE) Serial Register Page

Page 1 of

01 05-10-1872;017STAT0091;30USC26,28,34

Case Type 384101: LODE CLAIM

Claim Name: PATRIOT GOLD #4

Commodity :

Case Disposition: ACTIVE

Required Maintenance Fee: \$140.00

Total Acres

20.660

Serial Number

AMC425047

Lead File Number

AMC425045

Name & Address

BRIENZO DEAN

17929 OLD YORKVILLE RD

UNION GROVE, WI 53182-9639

Int Rel

CLAIMANT

Mer Twp	Rng	Sec	Quadrant	District/Field Office	County
14	0040N	0130W	003	NW	LAKE HAVASU FO
14	0040N	0130W	004	NE	LAKE HAVASU FO
					LA PAZ
					LA PAZ

Act Date	Code	Action	Action Remarks	Receipt Number
09/02/2013	403	LOCATION DATE		
09/19/2013	395	RECORDATION NOTICE RECD	1	2890756
09/19/2013	484	LOCATION YEAR / MAINTENANCE 2014;\$140		2890756
01/24/2014	392	MONIES RECEIVED	\$10.00;1	2955415
01/24/2014	396	TRF OF INTEREST FILED	KAROLYI STEVE	2955415
09/19/2013	501	ACCT ADV IN LEAD FILE	AMC425045-AMC425049;	

Line Nr Remarks

NO WARRANTY IS MADE BY BLM
FOR USE OF THE DATA FOR
PURPOSES NOT INTENDED BY BLM

DEPARTMENT OF THE INTERIOR
BUREAU OF LAND MANAGEMENT
MINING CLAIMS

Run Date/Time: 03/20/2014 01:10 PM

(LIVE) Serial Register Page

Page 1 of

01 10-21-1976;090STAT0090;43USC1744

Case Type 384201: PLACER CLAIM

Claim Name: COYOTE GOLD

Commodity :

Case Disposition: ACTIVE

Required Maintenance Fee: \$140.00

Total Acres

20.000

Serial Number

AMC425285

Lead File Number

AMC425284

Name & Address

PEACH KENNY

14447 W POINSETTIA DR

SURPRISE, AZ 85379-4384

Int Rel

CLAIMANT

Mer Twp Rng Sec Quadrant

District/Field Office

County

14 0040N 0060W 018

NW

HASSAYAMPA FO

MARICOPA

Act Date

Code Action

Action Remarks

Receipt Number

09/05/2013

403

LOCATION DATE

10/29/2013

395

RECORDATION NOTICE RECD

1

2899922

10/29/2013

484

LOCATION YEAR / MAINTENANCE 2014;\$140

2899922

01/24/2014

396

TRF OF INTEREST FILED

MINEFINDER GOLD

2955415

10/29/2013

501

ACCT ADV IN LEAD FILE

AMC425284-AMC425295;

Line Nr Remarks

NO WARRANTY IS MADE BY BLM
 FOR USE OF THE DATA FOR
 PURPOSES NOT INTENDED BY BLM

DEPARTMENT OF THE INTERIOR
BUREAU OF LAND MANAGEMENT
MINING CLAIMS

Run Date/Time: 03/20/2014 01:11 PM

(LIVE) Serial Register Page

Page 1 of 1

01 10-21-1976;090STAT0090;43USC1744

Case Type 384201: PLACER CLAIM

Claim Name: GOLD BOTTLE #5

Commodity :

Case Disposition: ACTIVE

Required Maintenance Fee: \$140.00

Total Acres

20.000

Serial Number

AMC425503

Lead File Number

AMC425499

Name & Address

Int Rel

REED JARED

1463 N FOUNTAIN ST

WICHITA, KS 67208-2123

CLAIMANT

Mer Twp Rng Sec

Quadrant

District/Field Office

County

14 0040N 0060W 030

NW

HASSAYAMPA FO

MARICOPA

Act Date

Code

Action

Action Remarks

Receipt Number

10/03/2013

403

LOCATION DATE

11/14/2013

395

RECORDATION NOTICE RECD

1

2910878

11/14/2013

484

LOCATION YEAR / MAINTENANCE 2014;\$140

2910878

01/24/2014

396

TRF OF INTEREST FILED

MINEFINDER GOLD

2955415

11/14/2013

501

ACCT ADV IN LEAD FILE

AMC425499-AMC425509;

Line Nr Remarks

Amc 426104

When recorded please return to:
Bobby J. Wertz
1420 Ralston Ave
Defiance, OH 43512-1340

QUITCLAIM DEED

THIS QUITCLAIM DEED, Executed this 20th day of January 2014 by first party Steve Karolyi, whose address is P.O. Box 74353, Phoenix, AZ 85087, to second party Bobby J. Wertz whose address is 1420 Ralston Ave., Defiance, OH 43512-1340.

WITNESSETH, that the said first party, for good consideration and for the sum of \$10.00 paid by the second party, the receipt hereby acknowledged, does hereby remise, release and quitclaim unto the second party forever, all the right, title, interest and claim which the first party has in and to the following described lode mining claim, in the County of La Paz, State of Arizona, to wit:

AMC # 426112 Payday #3


Exempt per ARS 11-1134 A6

In WITNESS WHEREOF, the said first party has signed and sealed these presents the day and year first above written.

Signed, sealed and delivered:

 Steve Karolyi

State of Arizona } Arizona
County of } Maricopa



No Corrected QCD
rec'd By D.D. 5/17/14


PHOENIX, AZ

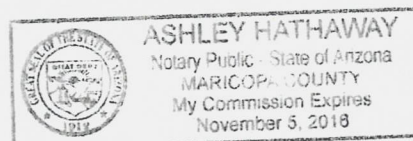
2014 JAN 24 P 2:36

RECEIVED
B.L.M. AZ STATE OFFICE

On this 24th day of January, 2014 before me Steve Karolyi personally appeared, and proved to me on the basis of satisfactory evidence to be the person whose name is subscribed to the within instrument and acknowledged to me that he executed the same in his authorized capacity, and that his signature on the instrument the person, or the entity upon behalf of which the person acted, executed the instrument.

ACKNOWLEDGED by my hand and official notary seal.


Signature



11/2

**DEPARTMENT OF THE INTERIOR
BUREAU OF LAND MANAGEMENT
MINING CLAIMS**

Run Date/Time: 03/20/2014 01:12 PM

(LIVE) Serial Register Page

Page 1 of 1

01 05-10-1872;017STAT0091;30USC26,28,34

Total Acres

Serial Number

Case Type 384101: LODE CLAIM

20.660

AMC426112

Claim Name: PAYDAY #3

Lead File Number

Commodity :

AMC426104

Case Disposition: ACTIVE

Required Maintenance Fee: \$140.00

Name & Address			Int Rel	
MINEFINDER GOLD	PO BOX 74353	PHOENIX, AZ 85087-1006	CLAIMANT	

Mer Twp	Rng	Sec	Quadrant	District/Field Office	County
14	0050N	0130W	034	NE,NW ,SW ,SE LAKE HAVASU FO	LA PAZ

Act Date	Code	Action	Action Remarks	Receipt Number
11/04/2013	403	LOCATION DATE		
01/08/2014	395	RECORDATION NOTICE RECD	1	2946758
01/08/2014	484	LOCATION YEAR / MAINTENANCE 2014;\$140		2946758
01/08/2014	501	ACCT ADV IN LEAD FILE	AMC426104-AMC426115;	

Line Nr Remarks

NO WARRANTY IS MADE BY BLM
FOR USE OF THE DATA FOR
PURPOSES NOT INTENDED BY BLM

United States Department of the Interior
Bureau of Land Management
 LANDS/RECREATION & PLANNING
 ONE N CENTRAL AVE
 PHOENIX, AZ 85004 -2203
 Phone: 602-417-9200

Receipt

No: 2955415

Transaction #: 3043386	
Date of Transaction: 01/24/2014	
CUSTOMER:	
	STEVE KAROLYI PO BOX 74353 PHOENIX, AZ 85087-1006 US

LINE #	QTY	DESCRIPTION	REMARKS	UNIT PRICE	TOTAL
1	6.00	LOCATABLE MINERALS / MINING CLAIMS-NEW, UNADJUD, ONE OR MORE AUTH NOS / NEW MINING CLAIM LOCATION FEE \$34 CASES: AMC426231/\$34.00, AMC426232/\$34.00, AMC426233/\$34.00, AMC426234/\$34.00, AMC426235/\$34.00, AMC426236/\$34.00		- n/a -	204.00
2	6.00	LOCATABLE MINERALS / MINING CLAIMS-NEW, UNADJUD, ONE OR MORE AUTH NOS / NEW MINING CLAIM MAINT FEE \$140 CASES: AMC426231/\$140.00, AMC426232/\$140.00, AMC426233/\$140.00, AMC426234/\$140.00, AMC426235/\$140.00, AMC426236/\$140.00		- n/a -	840.00
3	6.00	LOCATABLE MINERALS / MINING CLAIMS-NEW, UNADJUD, ONE OR MORE AUTH NOS / NEW MINING CLAIM PROCESSING FEE CASES: AMC426231/\$20.00, AMC426232/\$20.00, AMC426233/\$20.00, AMC426234/\$20.00, AMC426235/\$20.00, AMC426236/\$20.00		- n/a -	120.00
4	1.00	LOCATABLE MINERALS / MINING CLAIMS-NOT NEW-UNADJUD, ONE AUTH NO. ONLY / MINING CLAIM MONEY RECEIVED CASES: AMC425047/\$50.00	TRF 5	- n/a -	50.00
TOTAL:					\$1,214.00

PAYMENT INFORMATION			
1	AMOUNT:	1214.00	POSTMARKED: N/A
	TYPE:	CHECK	RECEIVED: 01/24/2014
	CHECK NO:	1542	

NAME: KAROLYI, STEVE
PO BOX 74353
PHOENIX AZ 85087-1006 US

REMARKS

This receipt was generated by the automated BLM Collections and Billing System and is a paper representation of a portion of the official electronic record contained therein.

SENDER: COMPLETE THIS SECTION

- Complete items 1, 2, and 3. Also complete item 4 if Restricted Delivery is desired.
- Print your name and address on the reverse so that we can return the card to you.
- Attach this card to the back of the mailpiece, or on the front if space permits.

1. Article Addressed to:

TINA DETERS

PO BOX 971

BLACK CANYON CITY, AZ 85324-0971

9310/RM/AMC425499/424429

2. Article Number

(Transfer from service label)

COMPLETE THIS SECTION ON DELIVERY

A. Signature

X

B. Received by (Printed Name)

☐ Agent

☒ Addressee

C. Date of Delivery

D. Is delivery address different from item 1?

☐ Yes

If YES, enter delivery address below:

☒ No

3. Service Type

☐ Certified Mail®

☐ Priority Mail Express™

☐ Registered

☐ Return Receipt for Merchandise

☐ Insured Mail

☐ Collect on Delivery

4. Restricted Delivery? (Extra Fee)

☐ Yes


7013 2250 0000 8720 6968

UNITED STATES POSTAL SERVICE

AZ 852

07 JUN '14


PM 30 L



First-Class Mail
Postage & Fees Paid
USPS
Permit No. G-10

- Sender: Please print your name, address, and ZIP+4® in this box•

U.S. DEPARTMENT OF THE INTERIOR
BUREAU OF LAND MANAGEMENT
ARIZONA STATE OFFICE
ONE NORTH CENTRAL AVENUE, SUITE 800
PHOENIX, AZ 85004-4427





United States Department of the Interior

BUREAU OF LAND MANAGEMENT

Arizona State Office

One North Central Avenue, Suite 800

Phoenix, Arizona 85004-4427

www.blm.gov/az/

JUN 04 2014



In Reply Refer To:

3800 (9310) RM

AMC425499

CERTIFIED MAIL – RETURN RECEIPT REQUESTED 7013 2250 0000 8720 6968

NOTICE

TINA DETERS

PO BOX 971

BLACK CANYON CITY, AZ 85324-0971

:
:
:

This Decision Affects Those Claims
Shown in the Block Below.

AMC425505

LONG WASH GOLD

Transfer(s) Not Processed

A conveyance document to transfer ownership of the mining claim(s) listed above was received by the Bureau of Land Management (BLM) Arizona State Office. The transfer(s) of ownership cannot be processed for the following reason(s):

According to BLM records, the grantor on the conveyance document does not own the claim(s). The owners, according to BLM records are Steve Karolyi and Minefinder Gold.

If appropriate, please submit a corrected conveyance document, required documents, or additional fees, within 30 days of your receipt of this notice. If the required information is not received within the 30-day timeframe, no further action will be taken, and the BLM will retain the non-refundable processing fees submitted.

If additional information is required, please contact RéAnn Myers at 602-417-9413. Please include your AMC serial number(s) on all correspondence.

Sincerely,




Rebecca Heick

Rebecca Heick
Group Administrator
Lands and Minerals

SENDER: COMPLETE THIS SECTION

- Complete items 1, 2, and 3. Also complete item 4 if Restricted Delivery is desired.
- Print your name and address on the reverse so that we can return the card to you.
- Attach this card to the back of the mailpiece, or on the front if space permits.

1. Article Addressed to:

KEN  NKER
HEA  OVETT BACON
2112  NIVERSITY DR, PMB 1130
EDINBURG, TX 78539-2862
9310/RM/AMC425499

2. Article Number

(Transfer from service label)

7013 2250 0000 8720 6975

COMPLETE THIS SECTION ON DELIVERY

A. Signature

X

☐ Agent☐ Addressee

B. Received by (Printed Name)

C. Date of Delivery

D. Is delivery address different from item 1?

☐ Yes

If YES, enter delivery address below:

☐ No

2014 JUN 16 P 2:53

PHOENIX, ARIZONA

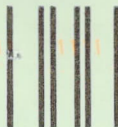
3. Service Type

☐ Certified Mail®☐ Priority Mail Express™☐ Registered☐ Return Receipt for Merchandise☐ Insured Mail☐ Collect on Delivery

4. Restricted Delivery? (Extra Fee)

☐ Yes

UNITED STATES POSTAL SERVICE



First-Class Mail
Postage & Fees Paid
USPS
Permit No. G-10

- Sender: Please print your name, address, and ZIP+4® in this box•

U.S. DEPARTMENT OF THE INTERIOR
BUREAU OF LAND MANAGEMENT
ARIZONA STATE OFFICE
ONE NORTH CENTRAL AVENUE, SUITE 800
PHOENIX, AZ 85004-4427



United States Department of the Interior

BUREAU OF LAND MANAGEMENT

Arizona State Office
One North Central Avenue, Suite 800
Phoenix, Arizona 85004-4427

www.blm.gov/az/

JUN 04 2014



In Reply Refer To:
3800 (9310) RM
AMC425499

CERTIFIED MAIL – RETURN RECEIPT REQUESTED 7013 2250 0000 8720 6975

NOTICE

KENDALL TINKER AND
HEATHER LOVETT BACON
2112 W UNIVERSITY DR, PMB 1130
EDINBURG, TX 78539-2862

:
:
:

This Decision Affects Those Claims
Shown in the Block Below.

AMC425505
LONG WASH GOLD

Transfer(s) Not Processed

A conveyance document to transfer ownership of the mining claim(s) listed above was received by the Bureau of Land Management (BLM) Arizona State Office. The transfer(s) of ownership cannot be processed for the following reason(s):

According to BLM records, the grantor on the conveyance document does not own the claim(s). The owners, according to BLM records are Steve Karolyi and Minefinder Gold.

If appropriate, please submit a corrected conveyance document, required documents, or additional fees, within 30 days of your receipt of this notice. If the required information is not received within the 30-day timeframe, no further action will be taken, and the BLM will retain the non-refundable processing fees submitted.

If additional information is required, please contact RéAnn Myers at 602-417-9413. Please include your AMC serial number(s) on all correspondence.

Sincerely,

Rebecca Heick
Group Administrator
Lands and Minerals

When recorded please return to:
Fred Josephs
2548 W. Desert Inn Rd.
Las Vegas, NV 89109

AMC 413772
414381
427309
425499
424429

QUITCLAIM DEED

THIS QUITCLAIM DEED, Executed this 24th day of April, 2014 by first party Tina Deters, whose address is P.O. Box 971, Black Canyon City, AZ 85324, Steve Karolyi (POA attached) to second parties, Fred Josephs and Asher Josephs whose address is 2548 W. Desert Inn Rd., Las Vegas, NV 89109.

WITNESSETH, That the said first party, for good consideration and for the sum of \$10.00 paid by the second party, the receipt hereby acknowledged, does hereby remise, release and quitclaim unto the second party forever, all the right, title, interest and claim which the first party has in and to the following described placer and lode mining claims, in the County of Mohave, State of Arizona, to wit:

AMC # 413774 Gold Basin South #3 NE ¼ of SE ¼ of Sec.34 T28N R18W GSB&M

Exempt per ARS 11-1134 A6

In WITNESS WHEREOF, the said first party has signed and sealed these presents the day and year first above written.

Signed, sealed and delivered:

Tina Deters
Tina Deters

State of Arizona } Arizona

County of

Yavapai

On this 29 day of April, 2014 before me Tina Deters personally appeared, and proved to me on the basis of satisfactory evidence to be the person whose name is subscribed to the within instrument and acknowledged to me that he executed the same in his authorized capacity, and that his signature on the instrument the person, or the entity upon behalf of which the person acted, executed the instrument.



~~ACKNOWLEDGED by my hand and official notary seal.~~

Signature

PHOENIX, ARIZONA

2014 APR 30 P 1:28

RECEIVED
CLM AZ STATE OFFICE



2/12

POWER OF ATTORNEY

I, Steve Karolyi, (d.b.a MineFinder Gold) hereby appoint Tina Deters as Attorney-in-fact, to sign all papers and documents required to transfer my interest or interest of MineFinder Gold to the filing of, and disposition of mining claims. All financial concerns with the aforementioned are the obligation of Tina Deters.

Signed this 20 day of March, 2014





Steve Karolyi
d.b.a Minefinder Gold

State of Arizona } Arizona
County of } Maricopa

RECEIVED
CLM AZ STATE OFFICE
2014 APR 30 P 1:28
PHOENIX, ARIZONA

On this 20 day of March, 2014 before me Steve Karolyi personally appeared, and proved to me on the basis of satisfactory evidence to be the person whose name is subscribed to the within instrument and acknowledged to me that he executed the same in his authorized capacity, and that his signature on the instrument the person, or the entity upon behalf of which the person acted, executed the instrument.

ACKNOWLEDGED by my hand and official notary seal.


Signature

When recorded please return to:
Jason Karpowich
P.O Box 3780
Site 315
Mesquite, NV 89024

QUITCLAIM DEED

THIS QUITCLAIM DEED, Executed this 24th day of April, 2014 by first party Tina Deters, whose address is P.O. Box 971, Black Canyon City, AZ 85324, Steve Karolyi (POA attached) to second parties, Jason Karpowich and Donald Karpowich whose address is P.O Box 3780, site 315., Mesquite, NV 89024.

WITNESSETH, That the said first party, for good consideration and for the sum of \$10.00 paid by the second party, the receipt hereby acknowledged, does hereby remise, release and quitclaim unto the second party forever, all the right, title, interest and claim which the first party has in and to the following described placer and lode mining claims, in the County of La Paz, State of Arizona, to wit:

AMC # 414389 Golden Crown #12 SW ¼ of SE ¼ of Sec.5 T4N R13W GSB&M

Exempt per ARS 11-1134 A6

In WITNESS WHEREOF, the said first party has signed and sealed these presents the day and year first above written.

Signed, sealed and delivered:

Tina Deters
Tina Deters

State of Arizona } Arizona

County of } Yavapai

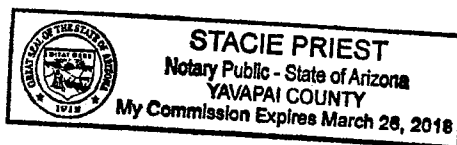
On this 24 day of April, 2014 before me Tina Deters personally appeared, and proved to me on the basis of satisfactory evidence to be the person whose name is subscribed to the within instrument and acknowledged to me that he executed the same in his authorized capacity, and that his signature on the instrument the person, or the entity upon behalf of which the person acted, executed the instrument.

ACKNOWLEDGED by my hand and official notary seal.

Signature

2014 APR 30 P 1:28

RECEIVED
TAMAZ STATE OFFICE




2/5c

POWER OF ATTORNEY

I, Steve Karolyi, (d.b.a MineFinder Gold) hereby appoint Tina Deters as Attorney-in-fact, to sign all papers and documents required to transfer my interest or interest of MineFinder Gold to the filing of, and disposition of mining claims. All financial concerns with the aforementioned are the obligation of Tina Deters.

Signed this 20 day of March, 2014



Steve Karolyi
d.b.a Minefinder Gold


RECEIVED
LM AZ STATE OFFICE
2014 APR 30 P 1:29
PHOENIX, ARIZONA

State of Arizona } Arizona


County of } Maricopa

On this 20 day of March, 2014 before me Steve Karolyi personally appeared, and proved to me on the basis of satisfactory evidence to be the person whose name is subscribed to the within instrument and acknowledged to me that he executed the same in his authorized capacity, and that his signature on the instrument the person, or the entity upon behalf of which the person acted, executed the instrument.

ACKNOWLEDGED by my hand and official notary seal.



Signature



When recorded please return to:
David Grimm
4402 Rt. 819
Avonmore, PA 15618

QUITCLAIM DEED

THIS QUITCLAIM DEED, Executed this 28th day of February 2014, by first parties Tina Deters and Steve Karolyi, whose address is P.O Box 971, Black Canyon City, AZ 85324 to second parties, David F. Grimm and Noreen A. Grimm, whose address is 4402 Rt. 819., Avonmore, PA., 15618.

WITNESSETH, That the said first party, for good consideration and for the sum of \$10.00 paid by the second party, the receipt hereby acknowledged, does hereby remise, release and quitclaim unto the second party forever, all the right, title, interest and claim which the first party has in and to the following described placer mining claim, in the County of La Paz, State of Arizona, to wit:

AMC # 427309 Martin Peak

Exempt per ARS 11-1134 A6

In WITNESS WHEREOF, the said first party has signed and sealed these presents the day and year first above written.

Signed, sealed and delivered:


Tina Deters
Tina Deters (POA Attached)

State of Arizona } Arizona
County of } Yavapai

On this 29 day of April, 2014 before me Tina Deters personally appeared, and proved to me on the basis of satisfactory evidence to be the person whose name is subscribed to the within instrument and acknowledged to me that she executed the same in her authorized capacity, and that her signature on the instrument the person, or the entity upon behalf of which the person acted, executed the instrument.

ACKNOWLEDGED by my hand and official notary seal.

Signature



RECEIVED
LM AZ STATE OFFICE
2014 APR 30 P 1:29
PHOENIX, ARIZONA

ENTERED
MAY 07 2014
BY pm

2/1

POWER OF ATTORNEY

I, Steve Karolyi, (d.b.a MineFinder Gold) hereby appoint Tina Deters as Attorney-in-fact, to sign all papers and documents required to transfer my interest or interest of MineFinder Gold to the filing of, and disposition of mining claims. All financial concerns with the aforementioned are the obligation of Tina Deters.

Signed this 20 day of March, 2014



Steve Karolyi
d.b.a Minefinder Gold


State of Arizona } Arizona

County of } Maricopa


RECEIVED
M AZ STATE OFFICE
2014 APR 30 P 1:29
PHOENIX, ARIZONA

On this 20 day of March, 2014 before me Steve Karolyi personally appeared, and proved to me on the basis of satisfactory evidence to be the person whose name is subscribed to the within instrument and acknowledged to me that he executed the same in his authorized capacity, and that his signature on the instrument the person, or the entity upon behalf of which the person acted, executed the instrument.

ACKNOWLEDGED by my hand and official notary seal.



Signature



When recorded please return to:
Kendall Tinker
2112 W. University Dr.
PMB 1130
Edinburg, TX 78539-2862

QUITCLAIM DEED

THIS QUITCLAIM DEED, Executed this 24th day of April, 2014 by first party Minefinder Gold, whose address is P.O. Box 971, Black Canyon City, AZ 85324, Steve Karolyi (POA attached) to second parties, Kendall Tinker and Heather Lovett Bacon whose address is 2112 W. University Dr., PMB 1130., Edinburg, TX 78539-2862.

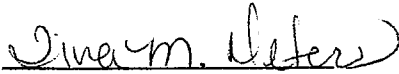
WITNESSETH, That the said first party, for good consideration and for the sum of \$10.00 paid by the second party, the receipt hereby acknowledged, does hereby remise, release and quitclaim unto the second party forever, all the right, title, interest and claim which the first party has in and to the following described placer and lode mining claims, in the County of Maricopa, State of Arizona, to wit:

AMC # 425505 Long Wash Gold NE ¼ of NE ¼ of Sec. 17 T4N R10W GSB&M

Exempt per ARS 11-1134 A6

In WITNESS WHEREOF, the said first party has signed and sealed these presents the day and year first above written.

Signed, sealed and delivered:


Tina Deters- Agent





State of Arizona } Arizona

County of } Yavapai

On this 20 day of May, 2014 before me Tina Deters personally appeared, and proved to me on the basis of satisfactory evidence to be the person whose name is subscribed to the within instrument and acknowledged to me that he executed the same in his authorized capacity, and that his signature on the instrument the person, or the entity upon behalf of which the person acted, executed the instrument.

ACKNOWLEDGED by my hand and official notary seal.


Signature



RECEIVED
M AZ STATE OFFICE
2014 JUN - 3 P 12:40
PHOENIX, ARIZONA

When recorded please return to:
Kendall Tinker
2112 W. University Dr.
PMB 1130
Edinburg, TX 78539-2862

QUITCLAIM DEED

THIS QUITCLAIM DEED, Executed this 24th day of April, 2014 by first party Tina Deters, whose address is P.O. Box 971, Black Canyon City, AZ 85324, Steve Karolyi (POA attached) to second parties, Kendall Tinker and Heather Lovett Bacon whose address is 2112 W. University Dr., PMB 1130, Edinburg, TX 78539-2862.

WITNESSETH, That the said first party, for good consideration and for the sum of \$10.00 paid by the second party, the receipt hereby acknowledged, does hereby remise, release and quitclaim unto the second party forever, all the right, title, interest and claim which the first party has in and to the following described placer and lode mining claims, in the County of Maricopa, State of Arizona, to wit:

AMC # 425505 Long Wash Gold NE ¼ of NE ¼ of Sec. 17 T4N R10W GSB&M

Exempt per ARS 11-1134 A6

In WITNESS WHEREOF, the said first party has signed and sealed these presents the day and year first above written.

Signed, sealed and delivered:

Tina M. Deters
Tina Deters


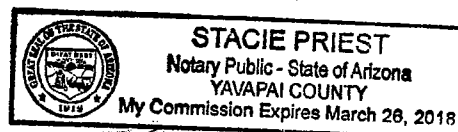
State of Arizona } Arizona

County of Yavapai

On this 24 day of April, 2014 before me Tina Deters personally appeared, and proved to me on the basis of satisfactory evidence to be the person whose name is subscribed to the within instrument and acknowledged to me that he executed the same in his authorized capacity, and that his signature on the instrument the person, or the entity upon behalf of which the person acted, executed the instrument.

ACKNOWLEDGED by my hand and official notary seal.

Signature



NOT PROCESSED. DUE TO DISCREPANCY
LTR SENT 6/4/2014.
NEW ACD RECEIVED 6/3/2014
PM


RECEIVED
LM AZ STATE OFFICE
2014 APR 30 P 1:29
PHOENIX, ARIZONA

2/50

POWER OF ATTORNEY

I, Steve Karolyi, (d.b.a MineFinder Gold) hereby appoint Tina Deters as Attorney-in-fact, to sign all papers and documents required to transfer my interest or interest of MineFinder Gold to the filing of, and disposition of mining claims. All financial concerns with the aforementioned are the obligation of Tina Deters.

Signed this 20 day of March, 2014



Steve Karolyi
d.b.a Minefinder Gold


RECEIVED
M AZ STATE OFFICE
2014 APR 30 P 1:29
PHOENIX, ARIZONA

State of Arizona } Arizona


County of } Maricopa

On this 20 day of March, 2014 before me Steve Karolyi personally appeared, and proved to me on the basis of satisfactory evidence to be the person whose name is subscribed to the within instrument and acknowledged to me that he executed the same in his authorized capacity, and that his signature on the instrument the person, or the entity upon behalf of which the person acted, executed the instrument.

ACKNOWLEDGED by my hand and official notary seal.



Signature



When recorded please return to:
Steve Brock
3919 New Lebanon Dr.
Otterville, MO 65348

QUITCLAIM DEED

THIS QUITCLAIM DEED, Executed this 24th day of April, 2014 by first party Minefinder Gold to second party, Steve Brock whose address is 3919 New Lebanon Dr., Otterville, MO 65348.

WITNESSETH, That the said first party, for good consideration and for the sum of \$10.00 paid by the second party, the receipt hereby acknowledged, does hereby remise, release and quitclaim unto the second party forever, all the right, title, interest and claim which the first party has in and to the following described placer mining claims, in the County of La Paz, State of Arizona, to wit:

AMC # 424431 Carmen's Gold #3 W ½ of NE ¼ of SE ¼ Sec. 15 T4N R11W GSB&M

Exempt per ARS 11-1134 A6

In WITNESS WHEREOF, the said first party has signed and sealed these presents the day and year first above written.

Signed, sealed and delivered:

Tina M. Deters
Tina Deters
Agent for Minefinder Gold



State of Arizona } Arizona


County of

} Yavapai

On this 26 day of May, 2014 before me Tina Deters personally appeared, and proved to me on the basis of satisfactory evidence to be the person whose name is subscribed to the within instrument and acknowledged to me that he executed the same in his authorized capacity, and that his signature on the instrument the person, or the entity upon behalf of which the person acted, executed the instrument.

ACKNOWLEDGED by my hand and official notary seal.

Stacie Priest
Signature



RECEIVED
IM AZ STATE OFFICE
2014 JUN - 3 P 12:40
PHOENIX, ARIZONA

When recorded please return to:
Steve Brock
3919 New Lebanon Dr.
Otterville, MO 65348

QUITCLAIM DEED

THIS QUITCLAIM DEED, Executed this 24th day of April, 2014 by first party Steve Karolyi (POA attached) to second party, Steve Brock whose address is 3919 New Lebanon Dr., Otterville, MO 65348.

WITNESSETH, That the said first party, for good consideration and for the sum of \$10.00 paid by the second party, the receipt hereby acknowledged, does hereby remise, release and quitclaim unto the second party forever, all the right, title, interest and claim which the first party has in and to the following described placer mining claims, in the County of La Paz, State of Arizona, to wit:

AMC # 424431 Carmen's Gold #3 W ½ of NE ¼ of SE ¼ Sec. 15 T4N R11W GSB&M

Exempt per ARS 11-1134 A6

In WITNESS WHEREOF, the said first party has signed and sealed these presents the day and year first above written.

Signed, sealed and delivered:

Tina M. Deters

Tina Deters
Agent for Steve Karolyi, POA attached

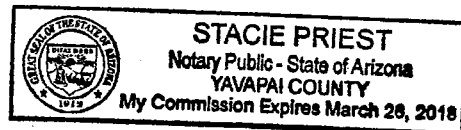
State of Arizona } Arizona

County of } Yavapai

On this 29 day of April, 2014 before me Tina Deters personally appeared, and proved to me on the basis of satisfactory evidence to be the person whose name is subscribed to the within instrument and acknowledged to me that he executed the same in his authorized capacity, and that his signature on the instrument the person, or the entity upon behalf of which the person acted, executed the instrument.

ACKNOWLEDGED by my hand and official notary seal.


[Signature]
Signature



POWER OF ATTORNEY

I, Steve Karolyi, (d.b.a MineFinder Gold) hereby appoint Tina Deters as Attorney-in-fact, to sign all papers and documents required to transfer my interest or interest of MineFinder Gold to the filing of, and disposition of mining claims. All financial concerns with the aforementioned are the obligation of Tina Deters.

Signed this 20 day of March, 2014



Steve Karolyi
d.b.a Minefinder Gold


State of Arizona } Arizona

County of } Maricopa


RECEIVED
M AZ STATE OFFICE
2014 APR 30 P 1:29
PHOENIX, ARIZONA

On this 20 day of March, 2014 before me Steve Karolyi personally appeared, and proved to me on the basis of satisfactory evidence to be the person whose name is subscribed to the within instrument and acknowledged to me that he executed the same in his authorized capacity, and that his signature on the instrument the person, or the entity upon behalf of which the person acted, executed the instrument.

ACKNOWLEDGED by my hand and official notary seal.



Signature



When recorded please return to:
Rhonda L. Olsen
73450 Country Club Dr
SpC 51
Palm Desert, CA 92260-8678

QUITCLAIM DEED

THIS QUITCLAIM DEED, Executed this 24th day of April, 2014 by first party Minefinder Gold to second party, Rhonda Olsen whose address is 73450 Country Club Dr., SpC.51, Palm Desert, CA 92260-8678.


WITNESSETH, That the said first party, for good consideration and for the sum of \$10.00 paid by the second party, the receipt hereby acknowledged, does hereby remise, release and quitclaim unto the second party forever, all the right, title, interest and claim which the first party has in and to the following described placer mining claims, in the County of La Paz, State of Arizona, to wit:

AMC # 424430 Carmen's Gold #2 W ½ of SW ¼ of SW ¼ Sec. 14 T4N R11W GSB&M

Exempt per ARS 11-1134 A6

In WITNESS WHEREOF, the said first party has signed and sealed these presents the day and year first above written.


Signed, sealed and delivered:


Tina Deters
Agent for Minefinder Gold



State of Arizona } Arizona

County of




On this 2nd day of May, 2014 before me Tina Deters personally appeared, and proved to me on the basis of satisfactory evidence to be the person whose name is subscribed to the within instrument and acknowledged to me that he executed the same in his authorized capacity, and that his signature on the instrument the person, or the entity upon behalf of which the person acted, executed the instrument.

ACKNOWLEDGED by my hand and official notary seal.


Signature

RECEIVED
CLM AZ STATE OFFICE
2014 JUN - 3 P 12:40
PHOENIX, ARIZONA



When recorded please return to:
Rhonda L. Olsen
73450 Country Club Dr
SpC 51
Palm Desert, CA 92260-8678

QUITCLAIM DEED

THIS QUITCLAIM DEED, Executed this 24th day of April, 2014 by first party Steve Karolyi (POA attached) to second party, Rhonda Olsen whose address is 73450 Country Club Dr., SpC.51, Palm Desert, CA 92260-8678.

WITNESSETH, That the said first party, for good consideration and for the sum of \$10.00 paid by the second party, the receipt hereby acknowledged, does hereby remise, release and quitclaim unto the second party forever, all the right, title, interest and claim which the first party has in and to the following described placer mining claims, in the County of La Paz, State of Arizona, to wit:

AMC # 424430 Carmen's Gold #2 W ½ of SW ¼ of SW ¼ Sec. 14 T4N R11W GSB&M

Exempt per ARS 11-1134 A6

In WITNESS WHEREOF, the said first party has signed and sealed these presents the day and year first above written.

Signed, sealed and delivered:

Tina M. Deters

Tina Deters
Agent for Steve Karolyi, POA attached

State of Arizona } Arizona


County of

Yavapai

On this 24 day of April, 2014 before me Tina Deters personally appeared, and proved to me on the basis of satisfactory evidence to be the person whose name is subscribed to the within instrument and acknowledged to me that he executed the same in his authorized capacity, and that his signature on the instrument the person, or the entity upon behalf of which the person acted, executed the instrument.

ACKNOWLEDGED by my hand and official notary seal.


[Signature]
Signature



POWER OF ATTORNEY

I, Steve Karolyi, (d.b.a MineFinder Gold) hereby appoint Tina Deters as Attorney-in-fact, to sign all papers and documents required to transfer my interest or interest of MineFinder Gold to the filing of, and disposition of mining claims. All financial concerns with the aforementioned are the obligation of Tina Deters.

Signed this 20 day of March, 2014




Steve Karolyi
d.b.a Minefinder Gold

State of Arizona } Arizona


County of } Maricopa

On this 20 day of March, 2014 before me Steve Karolyi personally appeared, and proved to me on the basis of satisfactory evidence to be the person whose name is subscribed to the within instrument and acknowledged to me that he executed the same in his authorized capacity, and that his signature on the instrument the person, or the entity upon behalf of which the person acted, executed the instrument.

ACKNOWLEDGED by my hand and official notary seal.



Signature



RECEIVED
CLM AZ STATE OFFICE
2014 APR 30 P 1:29
PHOENIX, ARIZONA

When recorded please return to:
Queen Ann's Salute, LLC
c/o Mark Hutchinson, Manager
P.O Box 1592
Ormond Beach, FL 32175

QUITCLAIM DEED

THIS QUITCLAIM DEED, Executed this 24th day of April, 2014 by first party MineFinder Gold, whose address is P.O Box 971., Black Canyon City, AZ 85324 to second party, Queen Ann's Salute LLC, whose address is P.O Box 1592., Ormond Beach, FL 32175.

WITNESSETH, That the said first party, for good consideration and for the sum of \$10.00 paid by the second party, the receipt hereby acknowledged, does hereby remise, release and quitclaim unto the second party forever, all the right, title, interest and claim which the first party has in and to the following described lode mining claims, in the County of Pinal, State of Arizona, to wit:

AMC # 425291 Peralta Gold SW ¼ of Sec. 21 T1N R11E GSB&M

Exempt per ARS 11-1134 A6

In WITNESS WHEREOF, the said first party has signed and sealed these presents the day and year first above written.

Signed, sealed and delivered:




Tina Deters
Agent for MineFinder Gold


State of Arizona } Arizona

County of } Yavapai

On this 29 day of April, 2014 before me Tina Deters personally appeared, and proved to me on the basis of satisfactory evidence to be the person whose name is subscribed to the within instrument and acknowledged to me that he executed the same in his authorized capacity, and that his signature on the instrument the person, or the entity upon behalf of which the person acted, executed the instrument.

ACKNOWLEDGED by my hand and official notary seal.


Signature



RECEIVED
IN AZ STATE OFFICE
2014 APR 30 P 1:29
PHOENIX, ARIZONA


ENTERED
INDEXED
BY jm

1/5c

POWER OF ATTORNEY

I, Steve Karolyi, (d.b.a MineFinder Gold) hereby appoint Tina Deters as Attorney-in-fact, to sign all papers and documents required to transfer my interest or interest of MineFinder Gold to the filing of, and disposition of mining claims. All financial concerns with the aforementioned are the obligation of Tina Deters.

Signed this 20 day of March, 2014



Steve Karolyi
d.b.a Minefinder Gold



State of Arizona } Arizona

County of } Maricopa

RECEIVED
T.M. AZ STATE OFFICE
2014 APR 30 P 1:29
PHOENIX, ARIZONA

On this 20 day of March, 2014 before me Steve Karolyi personally appeared, and proved to me on the basis of satisfactory evidence to be the person whose name is subscribed to the within instrument and acknowledged to me that he executed the same in his authorized capacity, and that his signature on the instrument the person, or the entity upon behalf of which the person acted, executed the instrument.

ACKNOWLEDGED by my hand and official notary seal.


Signature

United States Department of the Interior
Bureau of Land Management
LANDS/RECREATION & PLANNING
ONE N CENTRAL AVE
PHOENIX, AZ 85004 -2203
Phone: 602-417-9200

Receipt

No: 3020819

Transaction #: 3111028

Date of Transaction: 04/30/2014

CUSTOMER:

TINA DETERS
PO BOX 971
BLACK CANYON CITY, AZ 85324-0971 US

LINE #	QTY	DESCRIPTION	REMARKS	UNIT PRICE	TOTAL
1	1.00	LOCATABLE MINERALS / MINING CLAIMS- NOT NEW-UNADJUD, ONE AUTH NO. ONLY / MINING CLAIM MONEY RECEIVED CASES: AMC413774/\$110.00	TRF (11)	- n/a -	110.00
TOTAL:					\$110.00

PAYMENT INFORMATION

NOTE: Items will appear on credit card statement as "Bureau of Land Mgmt CO".

1	AMOUNT:	110.00	POSTMARKED:	N/A
	TYPE:	CREDIT CARD	RECEIVED:	04/30/2014
	NAME:	DETERS, TINA PO BOX 971 BLACK CANYON CITY AZ 85324-0971 US		
	CARD NO:	XXXXXXXXXXXX4119	AUTH CODE:	261927
	NAME ON CARD:	MINE FINDER GOLD		
	EXPIRES:	08/2016		
	SIGNATURE:			

REMARKS

This receipt was generated by the automated BLM Collections and Billing System and is a paper representation of a portion of the official electronic record contained therein.

NOTICE!!

These documents have been scanned!

Do not place un-scanned documents beneath this notice!

Do not remove this notice from this file!

GPO Jacket No. 560-102
Print Order 61540
Rise Business Services, LLC
Job=AZ15 5/10/2019



Box Number= AZ15036



Claim Begin-End: AMC425499-AMC425509

4 Miscellaneous



AZ15036-18

AMC425096-AMC425592

**NO
DOCUMENTS
FOUND**

NO DOCUMENTS FOUND
NO DOCUMENTS FOUND

NOTICE!!

These documents have been scanned!

Do not place un-scanned documents beneath this notice!

Do not remove this notice from this file!

GPO Jacket No. 560-102
Print Order 61540
Rise Business Services, LLC
Job=AZ15 5/10/2019



Box Number= AZ15036



Claim Begin-End: AMC425499-AMC425509

5 Annual Filings



AZ15036-18

AMC425096-AMC425592

DEPARTMENT OF THE INTERIOR
BUREAU OF LAND MANAGEMENT
MINING CLAIMS

Run Date/Time: 10/29/2018

MC Maintenance Fees Paid Through the BLM Pay Portal
(by Date Paid)

Page 2 Of 3

CBS Receipt: 4248085

Printed For Lead File # AMC425499

Agency Tracking ID: 1535461783

Assessment Year: 2019

Number of BLM Serial Nr: 2

Paid On: 8/28/2018

Total Amount Paid: \$310.00

Claim Name	BLM Serial No	Lead File No	Amount Paid
GOLD BOTTLE #3	AMC425501	AMC425499	\$155.00
DOMINQUEZ	AMC431604	AMC431604	\$155.00

United States Department of the Interior

Bureau of Land Management
BUSINESS & SUPPORT SVCS DIV
ONE N CENTRAL AVE SUITE 800
PHOENIX, AZ 85004 -4427
Phone: 602-417-9200

Receipt

No: 4248085

Transaction #: 4363559	
Date of Transaction: 08/28/2018	
CUSTOMER:	
TOMMIE N THOMPSON 3000 CLARCONA RD. LOT#1225 APOPKA, FL 32703 US	

LINE #	QTY	DESCRIPTION	REMARKS	UNIT PRICE	TOTAL
1	1.00	LOCATABLE MINERALS / MINING CLAIMS-NOT NEW-UNADJUD, ONE AUTH NO. ONLY / MINING CLAIM MONEY RECEIVED CASES: AMC431604/\$310.00		- n/a -	310.00
TOTAL:					\$310.00

PAYMENT INFORMATION			
NOTE: Items will appear on credit card statement as "BLM O Mining Claim".			
1	AMOUNT:	310.00	POSTMARKED: N/A
	TYPE:	CREDIT CARD	RECEIVED: 08/28/2018
	NAME:	TOMMIE N THOMPSON 3000 CLARCONA RD. LOT#1225 APOPKA FL 32703 US	
	CARD NO:	XXXXXXXXXXXX7338	AUTH CODE: 00586D
	NAME ON CARD:	TOMMIE N THOMPSON	
	SIGNATURE:		

REMARKS

This receipt was generated by the automated BLM Collections and Billing System and is a paper representation of a portion of the official electronic record contained therein.

DEPARTMENT OF THE INTERIOR
BUREAU OF LAND MANAGEMENT
MINING CLAIMS

Run Date/Time: 9/11/2018

MC Maintenance Fees Paid Through the BLM Pay Portal
(by Date Paid)

Page 282 Of 723

CBS Receipt: 4244638

Printed For Lead File # AMC425499

Agency Tracking ID: 1535306910

Assessment Year: 2019

Paid On: 8/26/2018

Number of BLM Serial Nr: 1

Total Amount Paid: \$155.00

Claim Name	BLM Serial No	Lead File No	Amount Paid
GOLD BOTTLE #5	AMC425503	AMC425499	\$155.00

United States Department of the Interior

Bureau of Land Management

BUSINESS & SUPPORT SVCS DIV

ONE N CENTRAL AVE SUITE 800

PHOENIX, AZ 85004 -4427

Phone: 602-417-9200

Receipt

No:

4244638

Transaction #: 4360087

Date of Transaction: 08/26/2018

CUSTOMER:

SAMANTHA FALEY
1728 S GREENWOOD AVE
WICHITA,KS 67211 US

LINE #	QTY	DESCRIPTION	REMARKS	UNIT PRICE	TOTAL
1	1.00	LOCATABLE MINERALS / MINING CLAIMS-NOT NEW-UNADJUD,ONE AUTH NO. ONLY / MINING CLAIM MONEY RECEIVED CASES: AMC425503/\$155.00		- n/a -	155.00
TOTAL:					\$155.00

PAYMENT INFORMATION

NOTE: Items will appear on credit card statement as "BLM O Mining Claim".

1	AMOUNT:	155.00	POSTMARKED:	N/A
	TYPE:	CREDIT CARD	RECEIVED:	08/26/2018
	NAME:	SAMANTHA FALEY 1728 S GREENWOOD AVE WICHITA KS 67211 US		
	CARD NO:	XXXXXXXXXXXX7268	AUTH CODE:	00249D
	NAME ON CARD:	SAMANTHA FALEY		
	SIGNATURE:			

REMARKS

This receipt was generated by the automated BLM Collections and Billing System and is a paper representation of a portion of the official electronic record contained therein.

Run Date: 09/05/17

Run Time: 02:33 PM

**DEPARTMENT OF THE INTERIOR
BUREAU OF LAND MANAGEMENT
MINING CLAIMS**

MC Maintenance Fees Paid Through the BLM Pay Portal

CBS Receipt: 3965286

Printed For Lead File # AMC425499

Agency Tracking ID: 1504014096

Assessment Year: 2018

Number of BLM Serial Nr: 1

Paid On: 08/29/2017

Total Amount Paid: \$155.00

Claim Name	BLM Serial No	Lead File No	Amount Paid
GOLD BOTTLE #3	AMC425501	AMC425499	\$155.00

United States Department of the Interior
Bureau of Land Management
 BUSINESS & SUPPORT SVCS DIV
 ONE N CENTRAL AVE SUITE 800
 PHOENIX, AZ 85004 -4427
 Phone: 602-417-9200

Receipt

No: 3965286

Transaction #: 4075162

Date of Transaction: 08/29/2017

CUSTOMER:

TOMMIE N THOMPSON
 3000 CLARCONA RD.
 APOPKA, FL 32703 US

LINE #	QTY	DESCRIPTION	REMARKS	UNIT PRICE	TOTAL
1	1.00	LOCATABLE MINERALS / MINING CLAIMS- NOT NEW-UNADJUD, ONE AUTH NO. ONLY / MINING CLAIM MONEY RECEIVED CASES: AMC425501/\$155.00		- n/a -	155.00
TOTAL:					\$155.00

PAYMENT INFORMATION

NOTE: Items will appear on credit card statement as "BLM O Mining Claim".

1	AMOUNT:	155.00	POSTMARKED:	N/A
	TYPE:	CREDIT CARD	RECEIVED:	08/29/2017
	NAME:	TOMMIE N THOMPSON 3000 CLARCONA RD. APOPKA FL 32703 US		
	CARD NO:	XXXXXXXXXXXX5656	AUTH CODE:	36871Z
	NAME ON CARD:	TOMMIE N THOMPSON		
	EXPIRES:	09/2018		
	SIGNATURE:			

REMARKS

This receipt was generated by the automated BLM Collections and Billing System and is a paper representation of a portion of the official electronic record contained therein.

UNITED STATES
DEPARTMENT OF THE INTERIOR
BUREAU OF LAND MANAGEMENT

MAINTENANCE FEE WAIVER CERTIFICATION

SEE INSTRUCTIONS ON PAGE 2

AMC 425499

AZ

FORM APPROVED
OMB NO. 1004-0114

Expires: October 31, 2016

AMC 435574

1. This small miner waiver is filed for the assessment year beginning on September 1, 2017 and ending on September 1, 2018.
2. The undersigned and all related parties owned ten or fewer mining claims, mill, or tunnel sites located and maintained on Federal lands in the United States of America on September 1, 2017.
3. The undersigned have performed the assessment work required by law for each mining claim listed prior to filing this waiver and understand that by filing this form, the undersigned must file an affidavit of assessment work with the Bureau of Land Management (BLM) by the December 30th following the filing of this waiver.
4. The undersigned understand that if the assessment work obligation has not yet come due under 30 U.S.C. 28 (for those claims in their first assessment year only), a notice of intent to hold reciting this condition must be recorded by the December 30th following the filing of this waiver.
5. The undersigned understand that mill and tunnel sites may also be listed on this waiver and be waived from payment of the maintenance fee, and that a notice of intent to hold for these sites is required to be filed with the BLM by the December 30th following the filing of this waiver.
6. The undersigned understand and acknowledge that pursuant to 43 U.S.C. 1212 and 18 U.S.C. 1001, the filing or recording of a false, fictitious, or fraudulent document with the BLM may result in a fine of up to \$250,000, a prison term not to exceed five years, or both.
7. The mining claims, mill or tunnel sites for which this waiver from payment of the maintenance fees is requested are:

CLAIM OR SITE NAME	BLM RECORDATION SERIAL NUMBER
1. <u>Millsite Canyon Gold #5</u>	<u>AMC#425508</u> (CLOSED)
2. <u>" " " #4</u>	<u>" 435582</u> (CLOSED)
3.	
4.	
5.	
6.	
7.	
8.	
9.	
10.	

The owner(s) (claimants) of the above mining claims and sites are:

Melinda Simmons

(Owner's Name - Please Print)

1627 W. Main, # 202

(Owner's Mailing Address)

Melinda Simmons

(Owner's Signature)

Bozeman

(City)

MT

(State)

59715

(Zip Code)

(Owner's Name - Please Print)

(Owner's Signature)

(Owner's Mailing Address)

(City)

(State)

(Zip Code)

(Owner's Name - Please Print)

(Owner's Signature)

(Owner's Mailing Address)

(City)

(State)

(Zip Code)

(Owner's Name - Please Print)

(Owner's Signature)

(Owner's Mailing Address)

(City)

(State)

(Zip Code)

(Continued on page 2)

(Owner's Name - Please Print)

(Owner's Signature)

(Owner's Mailing Address)

(City)

(State)

(Zip Code)

(Owner's Name - Please Print)

(Owner's Signature)

(Owner's Mailing Address)

(City)

(State)

(Zip Code)

(Owner's Name - Please Print)

(Owner's Signature)

(Owner's Mailing Address)

(City)

(State)

(Zip Code)

(Owner's Name - Please Print)

(Owner's Signature)

(Owner's Mailing Address)

(City)

(State)

(Zip Code)

18 U.S.C. 1001 and 43 U.S.C. 1212 make it a crime for any person knowingly and willfully to make to any department or agency of the United States any false, fictitious or fraudulent statements or representations as to any matter within its jurisdiction.

INSTRUCTIONS

1. This certification is made under the provisions of 43 U.S.C. § 1744 and 30 U.S.C. §28-28k and the regulations thereunder (43 CFR Part 3830).
2. The claimant(s) must fill in the dates in paragraph 1 for the beginning and ending of the assessment year for which this waiver is sought.
3. The claimant(s) must fill in the date in paragraph 2 for the beginning of the assessment year for which this waiver is sought.
4. All claim and site names and BLM serial numbers must be listed for the mining claims, mill sites, and tunnel sites for which the waiver is sought.
5. All owners of the mining claims, mill sites, and tunnel sites and their addresses must be given.
6. This waiver form must be signed by all the claimants or their designated agent, in original form. If an agent is designated, a notarized designation of agent, signed by all of the claimants with proper address given, must be submitted with this waiver.
7. This form must be filed no later than September 1st for the upcoming assessment year in the BLM State Office where the mining claims or sites are recorded, or the waiver cannot be granted by the BLM. (Example: To obtain a waiver for the assessment year 2012, which begins on September 1, 2011, you must qualify for and file for a waiver no later than September 1, 2011, in the proper BLM State Office.)
8. For all mining claims which require assessment work, you must record an affidavit of labor on or before the December 30th immediately following the filing of this waiver. For all other mining claims or sites waived, you must record a notice of intent to hold on or before the December 30th immediately following the filing of this waiver.
9. Mill and tunnel sites may also be listed on this waiver and be waived from payment of the maintenance fee. A notice of intent to hold for these sites is required to be filed by the December 30th following the filing of this waiver.

FOR OFFICIAL USE ONLY

September 25, 2017

DISCREPANCY NOTED

OSWALT DENNIS
MELINDA SIMMONS
1627 W MAIN #202
BOZEMAN, MT 59715-4011

Sir,


The following discrepancy was noted on the annual assessment document (2018 Waiver) you submitted.

The document you submitted included AMC serial numbers for closed mining claims, as noted on the enclosed copy of your document.

We cannot process any action on a closed mining claim therefore, please do not send in any documents for CLOSED claims.

Please include your AMC serial number on all correspondence. If additional information is required, please contact Pauline Brown at 602-417-9360.

Sincerely,



Pauline Brown
Land Law Examiner

Enclosure:
Copy of Waiver

**DEPARTMENT OF THE INTERIOR
BUREAU OF LAND MANAGEMENT
MINING CLAIMS**

Run Date/Time: 09/25/2017 03:13 PM

(LIVE) Serial Register Page

Page 1 of 1

01 10-21-1976;090STAT0090;43USC1744

Case Type 384201: PLACER CLAIM

Claim Name: MILLSITE CG #5

Commodity :

Case Disposition: CLOSED

Required Maintenance Fee: \$155.00

Total Acres

20.000

Serial Number

AMC425508

Lead File Number

AMC425499

Name & Address

Int Rel

OSWALT DENNIS

1627 W MAIN ST # 202

BOZEMAN, MT 59715-4011

CLAIMANT

Mer Twp Rng Sec

Quadrant

District/Field Office

County

14 0010S 0110E 016

NW

LOWER SONORAN FO

PINAL

Act Date

Code

Action

Action Remarks

Receipt Number

09/08/2013

403

LOCATION DATE

11/14/2013

395

RECORDATION NOTICE RECD

1

2910878

09/01/2015

483

SMALL MINER CERT FILED

2016

08/29/2014

782

MAINTENANCE FEE PAYMENT

2015;\$155

3117779

12/30/2015

481

NOTICE OF INTENT TO HOLD

2015

3466438

11/14/2013

484

LOCATION YEAR / MAINTENANCE

2014;\$140

2910878

11/14/2016

393

DECISION/NOTICE ISSUED

NO 2017 FILING RE

09/01/2016

631

CLAIM ABANDONED/FORFEITED

NO 2017 FILING RE

07/07/2015

396

TRF OF INTEREST FILED

MINEFINDER GOLD

3337093

06/24/2015

669

LAND STATUS CHECKED

11/14/2013

501

ACCT ADV IN LEAD FILE

AMC425499-AMC425509;

Line Nr Remarks

**NO WARRANTY IS MADE BY BLM
FOR USE OF THE DATA FOR
PURPOSES NOT INTENDED BY BLM**

DEPARTMENT OF THE INTERIOR
BUREAU OF LAND MANAGEMENT
MINING CLAIMS

Run Date/Time: 09/25/2017 03:13 PM

(LIVE) Serial Register Page

Page 1 of 1

01 05-10-1872;017STAT0091;30USC26,28,34

Case Type 384101: LODE CLAIM

Claim Name: MILLSITE CANYON #4

Commodity :

Case Disposition: CLOSED

Required Maintenance Fee: \$155.00

Total Acres

20.660

Serial Number

AMC435582

Lead File Number

AMC435574

Name & Address

Int Rel

OSWALT DENNIS

1627 W MAIN ST # 202

BOZEMAN, MT 59715-4011

CLAIMANT

Mer Twp Rng Sec

Quadrant

District/Field Office

County

14 0010S 0110E 016

NW

LOWER SONORAN FO

PINAL

Act Date

Code

Action

Action Remarks

Receipt Number

12/14/2015

403

LOCATION DATE

12/18/2015

395

RECORDATION NOTICE RECD

1

3457712

12/18/2015

484

LOCATION YEAR / MAINTENANCE 2016;\$155

3457712

11/14/2016

393

DECISION/NOTICE ISSUED

NO 2017 FILING RE

09/01/2016

631

CLAIM ABANDONED/FORFEITED

NO 2017 FILING RE

06/16/2016

669

LAND STATUS CHECKED

01/13/2016

396

TRF OF INTEREST FILED

KAROLYI STEVE

3474058

12/18/2015

501

ACCT ADV IN LEAD FILE

AMC435574-AMC435585;

Line Nr Remarks

AFFIDAVIT OF ANNUAL ASSESSMENT WORK

WHEN RECORDED, MAIL DOCUMENT TO:

NAME: Melinda Simmons

ADDRESS: 1627 W Main # 202

CITY, STATE, ZIP: Bozeman, Mt, 59715

FOR COUNTY RECORDER'S USE

No. of Claims 2

x \$10/claim

Total due BLM \$ 20⁰⁰

TO ALL WHOM IT MAY CONCERN:

1. The undersigned certifies that at least \$100 per claim was expended for development, labor and improvements, or equivalent value added, as the annual assessment work for the assessment year ending September 1, 2018 for the following contiguous unpatented mining claim(s), located in the County of Queen Valley, in the State of Arizona.

[illegible]

(Continued on page 2)

ALL CLAIMS ARE CLOSED. *JH*

2. Type of labor and improvements (specify what was done and give the total value for that labor and improvement to show at least \$100 for each claim). If a geological, geochemical, or geophysical survey was performed, as per 30 U.S.C. 28-1, reference the title of the report of survey, give cost and date of the survey and report, and indicate it was filed with the County Recorder:

Description of Work Performed	Value of Work Performed	Date Work Was Performed
Reposted signs / corner markers in excess of 10 hrs.	\$60	Oct. - May 2017
Prospected in excess 100 hrs.	\$200	"
Cleaning up site over 10 hrs	\$50	"

3. Name and mailing address of each person who performed the labor and improvements:

Name (please print)

Current Mailing Address (please print)

4. Name and mailing address of each person who holds and claims the subject mining claim(s) for the valuable minerals contained therein. Be sure to indicate if there is a change of address:

Name (please print)

Current Mailing Address (please print)

RECEIVED
BLM AZ STATE OFFICE
2017 AUG 25 P 3:08
PHOENIX, ARIZONA

5. The undersigned testifies that on the date of _____, 20____, all monuments required by law were erected upon the subject claim(s), and all notices required by law were posted on the subject claim(s) or copies thereof were in place, and at said date, each corner monument bore or contained

markings sufficient to appropriately designate the corner of the claim to which it pertains and the name of the claim(s).

I hereby certify under penalty of perjury under the laws of the State of Montana that the foregoing statements are true and correct:

Melinda Simmons
(Signature of person responsible for above statement)

Date: 8/21/2017

Title 18 U.S.C. 1001 and 43 U.S.C. 1212 make it a crime for any person knowingly and willfully to make to any department or agency of the United States any false, fictitious or fraudulent statements or representations as to any matter within its jurisdiction.


Notary Block

SUBSCRIBED AND SWORN TO before me, this 21st day of August 202017

By: Rachael Stubbenbeck
(Signature of Affiant)

Title: _____

My Commission Expires: _____



INSTRUCTIONS

1. This is an optional form that may be used to satisfy the requirements for the Bureau of Land Management (BLM) under the provisions of 43 U.S.C. §1744 and 30 U.S.C. §28-28d and the regulations thereunder (43 CFR part 3835). Since local and State laws may vary, you should contact your local and State agencies where the claims are located to ensure all applicable laws and requirements are satisfied.
2. The claimant(s) must fill in the date in paragraph 1 for the applicable assessment year and the county and state where the claims are located.
3. All claim names, BLM serial numbers, legal descriptions, and original county recording information must be listed for the claims pertaining to this assessment notice.
4. The claimant(s) must complete paragraph 2 listing all labor or improvements which was performed on or did benefit the subject mining claims. The value and date of the labor or improvements must also be listed. The total amount of labor or improvements can be listed, but the total expenditure must equal at least \$100 for each claim.
5. The names and current mailing addresses of the person(s) performing the labor shall be listed in paragraph 3.
6. The name and current mailing address of each owner (claimant) of the claims shall be listed in paragraph 4. The mailing address shall be the owner's address and not the address of an agent or anyone representing the claimant. Be sure to note if there has been a change of address.
7. Paragraph 5 shall be completed to show the date it was verified that all monuments required by law were properly erected, all notices were posted, and that corners were appropriately designated for all claims listed.
8. An exact legible reproduction or duplicate (other than microfilm or other electronic media) of this affidavit or another type of affidavit of assessment work that you file or will file in the county where each claim is located, must be filed with the BLM on or before December 30 of the calendar year in which the assessment year ends. For mill or tunnel sites, a separate notice of intent to hold must be filed with the BLM on or before December 30. Requirements for filing a notice of intent to hold can be found at 43 CFR 3835.33.
9. A processing fee of \$10 for each claim listed must be remitted to the BLM along with the affidavit of assessment work.

NOTICES

THE PRIVACY ACT and 43 CFR 2.48(d) require that you be furnished with the following information in connection with the information requested by this form.

AUTHORITY: 30 U.S.C. §28-28d and 43 CFR part 3835 permit collection of the information requested by this form.

PRINCIPAL PURPOSE: The BLM will use the information you provide to document compliance with 43 U.S.C. 1744 and that assessment work has been completed in accordance with 30 U.S.C. § 28-28d and 43 CFR part 3835 in lieu of paying the maintenance fee for the mining claims listed on this form.

ROUTINE USES: The BLM will only disclose this information in accordance with the provisions at 43 CFR 2.56(b) and (c).

EFFECT OF NOT PROVIDING INFORMATION: Disclosure of the requested information is required by 30 U.S.C. § 28-28d and 43 CFR part 3835 for claimants qualified to perform assessment work in lieu of paying the maintenance fee. Failure to submit all the requested information or to complete this form will delay the BLM's processing of the form and may preclude the BLM's acceptance of the assessment work information, which may result in forfeiture of the mining claim(s) by the claimant.

THE PAPERWORK REDUCTION ACT requires us to inform you that:

Use of this form is optional. You must perform assessment if a waiver to pay the maintenance fee has been requested. This form is provided to help you attest that annual assessment work has been completed in lieu of paying the maintenance fee for your claim(s). Submission of the requested information is necessary to obtain or retain a benefit.

You do not have to respond to this or any other Federal agency-sponsored information collection unless it displays a valid OMB control number.

BURDEN HOURS STATEMENT: The estimated public reporting burden for this form is 30 minutes per response, including the time for reviewing instructions, gathering and maintaining data, and completing and reviewing the form. You may submit comments regarding the burden estimate or any other aspect of this form to: U.S. Department of the Interior, Bureau of Land Management (1004-0114), Bureau Information Collection Clearance Officer (WO-630), 1849 C Street, N.W., Room 2134LM, Washington, D.C. 20240.

RECEIVED
BLM AZ STATE OFFICE
2011 AUG 25 P 3 02
PHOENIX, ARIZONA

RECEIVED
BLM AZ STATE OFFICE
2011 AUG 25 P 3 02
PHOENIX, ARIZONA

1627 W Main #202
Bozeman, Mt. 59715

GREAT FALLS MT 594

21 AUG 2017 PM 2 T




RECEIVED
BLM AZ STATE OFFICE

2017 AUG 25 P 3:02

PHOENIX, ARIZONA

BLM
% Mining Maintenance Waiver
1 North Central Ave. Suite 800
Phoenix, AZ 85004

8500484427 C041



© USPS 2013


THIS ENVELOPE IS RECYCLABLE AND MADE WITH 30% POST CONSUMER CONTENT



1627 W Main #202
Bozeman, Mt. 59715

GREAT FALLS MT 594

21 AUG 2017 PM 2 T

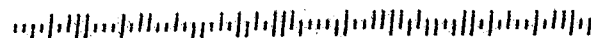


RECEIVED
BLM AZ STATE OFFICE

2017 AUG 25 P 3:02

PHOENIX, ARIZONA

BLM
% Mining Maintenance Waiver
1 North Central Ave. Suite 800
Phoenix, AZ 85004



United States Department of the Interior
Bureau of Land Management
DIV OF LANDS, MINRLS & ENERGY
ONE N CENTRAL AVE
PHOENIX, AZ 85004 -4427
Phone: 602-417-9200

Receipt

No: 3962612

Transaction #: 4072455	
Date of Transaction: 08/28/2017	
CUSTOMER:	
	MELINDA SIMMONS 1627 W MAIN ST # 202 BOZEMAN, MT 59715-4011 US

LINE #	QTY	DESCRIPTION	REMARKS	UNIT PRICE	TOTAL
1	1.00	LOCATABLE MINERALS / MINING CLAIMS- NOT NEW-UNADJUD, ONE AUTH NO. ONLY / MINING CLAIM MONEY RECEIVED CASES: AMC435582/\$20.00	POL 2017/2 WAV	- n/a -	20.00
TOTAL:					\$20.00

PAYMENT INFORMATION				
1	AMOUNT:	20.00	POSTMARKED:	N/A
	TYPE:	CHECK	RECEIVED:	08/25/2017
	CHECK NO:	213		
	NAME:	SIMMONS, MELINDA 1627 W MAIN ST # 202 BOZEMAN MT 59715-4011 US		

REMARKS

This receipt was generated by the automated BLM Collections and Billing System and is a paper representation of a portion of the official electronic record contained therein.

United States Department of the Interior
Bureau of Land Management
DIV OF LANDS, MINRLS & ENERGY
ONE N CENTRAL AVE
PHOENIX, AZ 85004 -4427
Phone: 602-417-9200

Receipt

No: 3962612

Transaction #: 4072455

Date of Transaction: 08/28/2017

CUSTOMER:

MELINDA SIMMONS
1627 W MAIN ST # 202
BOZEMAN, MT 59715-4011 US

FAILED

LINE #	QTY	DESCRIPTION	REMARKS	UNIT PRICE	TOTAL
1	1.00	LOCATABLE MINERALS / MINING CLAIMS- NOT NEW-UNADJUD, ONE AUTH NO. ONLY / MINING CLAIM MONEY RECEIVED CASES: AMC435582/\$20.00	POL 2017/2 WAV	- n/a -	20.00
TOTAL:					\$20.00

PAYMENT INFORMATION			
1	AMOUNT:	20.00	POSTMARKED: N/A
	TYPE:	CHECK	RECEIVED: 08/25/2017
	CHECK NO:	213	
	NAME:	SIMMONS, MELINDA 1627 W MAIN ST # 202 BOZEMAN MT 59715-4011 US	

REMARKS

This receipt was generated by the automated BLM Collections and Billing System and is a paper representation of a portion of the official electronic record contained therein.

DEPARTMENT OF THE INTERIOR
BUREAU OF LAND MANAGEMENT
MINING CLAIMSMC Customer Information - With Serial No. and Claim Name
ACTIVE, CLOSED CLAIMS

Admin State: AZ

Geo State: AZ

OSWALT DENNIS

CUSTOMER ID: 2383185

1627 W MAIN ST # 202

BOZEMAN, MT 59715-4011

<u>Serial No.</u>	<u>Claim Name/Number</u>	<u>Lead Serial No.</u>	<u>Disposition</u>
AMC439644	MILL CANYON GOLD #4	AMC439644	ACTIVE
AMC439645	MILL CANYON GOLD #5	AMC439644	ACTIVE

Number of ACTIVE cases: 2

AMC425508	MILLSITE CG #5	AMC425499	CLOSED
AMC435582	MILLSITE CANYON #4	AMC435574	CLOSED

Number of CLOSED cases: 2

OSWALT EDDIE

CUSTOMER ID: 54806

RT 7 BOX 424A

TUCSON, AZ 85747

<u>Serial No.</u>	<u>Claim Name/Number</u>	<u>Lead Serial No.</u>	<u>Disposition</u>
AMC202286	EQUITY		CLOSED
AMC202287	CISCO	AMC202286	CLOSED
AMC202288	TRES LOBOS	AMC202286	CLOSED
AMC202289	TECUMSEH	AMC202286	CLOSED
AMC209421	SAND CREEK		CLOSED
AMC209422	GREEN RIVER	AMC209421	CLOSED
AMC209423	EQUITY II	AMC209421	CLOSED
AMC209424	WIND RIVER	AMC209421	CLOSED
AMC209425	CISCO II	AMC209421	CLOSED
AMC209426	TECUMSEH II	AMC209421	CLOSED
AMC209427	TRES LOBOS II	AMC209421	CLOSED
AMC227320	GEE WHIZ		CLOSED

Number of CLOSED cases: 12

OSWALT EDDIE J

CUSTOMER ID: 54807

3710 S LE BEAUX PL

TUCSON, AZ 85730-3524

<u>Serial No.</u>	<u>Claim Name/Number</u>	<u>Lead Serial No.</u>	<u>Disposition</u>
AMC329297	BARBARA	AMC329297	ACTIVE
AMC329298	LAST CHANCE	AMC329297	ACTIVE

Number of ACTIVE cases: 2

AMC329690	MICKEY FREE	AMC329690	CLOSED
-----------	-------------	-----------	--------

Number of CLOSED cases: 1

OSWALT HARRY

CUSTOMER ID: 54808

5344 S PARK AVE

TUCSON, AZ 85706

<u>Serial No.</u>	<u>Claim Name/Number</u>	<u>Lead Serial No.</u>	<u>Disposition</u>
AMC136500	MILLSITE #1		CLOSED

Number of CLOSED cases: 1

Login ID6222**Entry Date**10/10/2017**Total Amount**\$20.00**Original Order Items**

Line	Order#	AuthNos	TransDate	Action	Amount	CostCtr
1	4072455	AMC435582 <input type="checkbox"/>	08/28/2017	MINING CLAIM MONEY RECEIVED	\$20.00	LLAZ920000

Order Items To Be Generated for Transfer

Line	Order#	AuthNos	TransDate	Action	Amount	CostCtr
1	4072455	AMC435582 <input type="checkbox"/>	10/10/2017	MINING CLAIM MONEY RECEIVED	\$-20.00	LLAZ920000
2	4072455	<input type="checkbox"/>	10/10/2017	NONREFUNDABLE PROCESSING FEE	\$20.00	LLAZ920000

Run Date: 08/28/17

Run Time: 12:44 PM

**DEPARTMENT OF THE INTERIOR
BUREAU OF LAND MANAGEMENT
MINING CLAIMS**

MC Maintenance Fees Paid Through the BLM Pay Portal

CBS Receipt: 3953938

Printed For Lead File # AMC425499

Agency Tracking ID: 1503530677

Assessment Year: 2018

Number of BLM Serial Nr: 1

Paid On: 08/23/2017

Total Amount Paid: \$155.00

Claim Name	BLM Serial No	Lead File No	Amount Paid
GOLD BOTTLE #5	AMC425503	AMC425499	\$155.00

United States Department of the Interior
Bureau of Land Management
 BUSINESS & SUPPORT SVCS DIV
 ONE N CENTRAL AVE SUITE 800
 PHOENIX, AZ 85004 -4427
 Phone: 602-417-9200

Receipt

No: 3953938

Transaction #: 4063685	
Date of Transaction: 08/23/2017	
CUSTOMER:	
	SAMATHA FALEY 1728 S GREENWOOD AVE WICHITA, KS 67211 US

LINE #	QTY	DESCRIPTION	REMARKS	UNIT PRICE	TOTAL
1	1.00	LOCATABLE MINERALS / MINING CLAIMS- NOT NEW-UNADJUD, ONE AUTH NO. ONLY / MINING CLAIM MONEY RECEIVED CASES: AMC425503/\$155.00		- n/a -	155.00
TOTAL:					\$155.00

PAYMENT INFORMATION			
NOTE: Items will appear on credit card statement as "BLM O Mining Claim".			
1	AMOUNT:	155.00	POSTMARKED: N/A
	TYPE:	CREDIT CARD	RECEIVED: 08/23/2017
	NAME:	SAMATHA FALEY 1728 S GREENWOOD AVE WICHITA KS 67211 US	
	CARD NO:	XXXXXXXXXXXX7993	AUTH CODE: 182756
	NAME ON CARD:	SAMATHA FALEY	
	EXPIRES:	05/2020	
	SIGNATURE:		

REMARKS

This receipt was generated by the automated BLM Collections and Billing System and is a paper representation of a portion of the official electronic record contained therein.

Run Date: 09/08/16

Run Time: 12:27 PM

**DEPARTMENT OF THE INTERIOR
BUREAU OF LAND MANAGEMENT
MINING CLAIMS**

MC Maintenance Fees Paid Through the BLM Pay Portal

CBS Receipt: 3637767

Printed For Lead File # **AMC425499**

Agency Tracking ID: 1471864555

Assessment Year: 2017

Number of BLM Serial Nr: 1

Paid On: 08/22/2016

Total Amount Paid: \$155.00

Claim Name	BLM Serial No	Lead File No	Amount Paid
GOLD BOTTLE #5	AMC425503	AMC425499	\$155.00

United States Department of the Interior**Bureau of Land Management**

BUSINESS & SUPPORT SVCS DIV

ONE N CENTRAL AVE SUITE 800

PHOENIX, AZ 85004 -4427

Phone: (602) 417-9200

Receipt

No: 3637767

Transaction #: 3741653	
Date of Transaction: 08/22/2016	
CUSTOMER:	
	JARED REED 1728 S GREENWOOD WICHITA,KS 67211 US

LINE #	QTY	DESCRIPTION	REMARKS	UNIT PRICE	TOTAL
1	1.00	LOCATABLE MINERALS / MINING CLAIMS- NOT NEW-UNADJUD,ONE AUTH NO. ONLY / MINING CLAIM MONEY RECEIVED CASES: AMC425503/\$155.00		- n/a -	155.00
TOTAL:					\$155.00

PAYMENT INFORMATION			
NOTE: Items will appear on credit card statement as "BLM O Mining Claim".			
1	AMOUNT:	155.00	POSTMARKED: N/A
	TYPE:	CREDIT CARD	RECEIVED: 08/22/2016
	NAME:	JARED REED 1728 S GREENWOOD WICHITA KS 67211 US	
	CARD NO:	XXXXXXXXXXXX6372	AUTH CODE: H77281
	NAME ON CARD:	JARED REED	
	EXPIRES:	11/2020	
	SIGNATURE:		

REMARKS

This receipt was generated by the automated BLM Collections and Billing System and is a paper representation of a portion of the official electronic record contained therein.

Run Date: 09/08/16

Run Time: 12:27 PM

**DEPARTMENT OF THE INTERIOR
BUREAU OF LAND MANAGEMENT
MINING CLAIMS**

MC Maintenance Fees Paid Through the BLM Pay Portal

CBS Receipt: 3635991

Printed For Lead File # **AMC425499**

Agency Tracking ID: 1471608852

Assessment Year: 2017

Number of BLM Serial Nr: 1

Paid On: 08/19/2016

Total Amount Paid: \$310.00

Claim Name	BLM Serial No	Lead File No	Amount Paid
LONG WASH GOLD	AMC425505	AMC425499	\$310.00

United States Department of the Interior**Bureau of Land Management**

BUSINESS & SUPPORT SVCS DIV

ONE N CENTRAL AVE SUITE 800

PHOENIX, AZ 85004 -4427

Phone: (602) 417-9200

Receipt

No: 3635991

Transaction #: 3739843	
Date of Transaction: 08/19/2016	
CUSTOMER:	
	KENDALL TINKER 1714 W SMITH ST EDINBURG, TX 78541 US

LINE #	QTY	DESCRIPTION	REMARKS	UNIT PRICE	TOTAL
1	1.00	LOCATABLE MINERALS / MINING CLAIMS- NOT NEW-UNADJUD, ONE AUTH NO. ONLY / MINING CLAIM MONEY RECEIVED CASES: AMC425505/\$310.00		- n/a -	310.00
TOTAL:					\$310.00

PAYMENT INFORMATION				
NOTE: Items will appear on credit card statement as "BLM O Mining Claim".				
1	AMOUNT:	310.00	POSTMARKED:	N/A
	TYPE:	CREDIT CARD	RECEIVED:	08/19/2016
	NAME:	KENDALL TINKER 1714 W SMITH ST EDINBURG TX 78541 US		
	CARD NO:	XXXXXXXXXXXX3716	AUTH CODE:	017656
	NAME ON CARD:	KENDALL TINKER		
	EXPIRES:	01/2019		
	SIGNATURE:			

REMARKS

This receipt was generated by the automated BLM Collections and Billing System and is a paper representation of a portion of the official electronic record contained therein.

Run Date: 08/25/16

Run Time: 05:50 AM

**DEPARTMENT OF THE INTERIOR
BUREAU OF LAND MANAGEMENT
MINING CLAIMS**

MC Maintenance Fees Paid Through the BLM Pay Portal

CBS Receipt: 3624847

Printed For Lead File # AMC425499

Agency Tracking ID: 1470715482

Assessment Year: 2017

Number of BLM Serial Nr: 1

Paid On: 08/08/2016

Total Amount Paid: \$155.00

Claim Name	BLM Serial No	Lead File No	Amount Paid
GOLD BOTTLE #3	AMC425501	AMC425499	\$155.00

United States Department of the Interior**Bureau of Land Management**

BUSINESS & SUPPORT SVCS DIV

ONE N CENTRAL AVE SUITE 800

PHOENIX, AZ 85004 -4427

Phone: (602) 417-9200

Receipt

No: 3624847

Transaction #: 3728596	
Date of Transaction: 08/09/2016	
CUSTOMER:	
	TOMMIE N THOMPSON 801 N. MINGO RD TULSA, OK 74116 US

LINE #	QTY	DESCRIPTION	REMARKS	UNIT PRICE	TOTAL
1	1.00	LOCATABLE MINERALS / MINING CLAIMS- NOT NEW-UNADJUD, ONE AUTH NO. ONLY / MINING CLAIM MONEY RECEIVED CASES: AMC425501/\$155.00		- n/a -	155.00
TOTAL:					\$155.00

PAYMENT INFORMATION			
NOTE: Items will appear on credit card statement as "BLM O Mining Claim".			
1	AMOUNT:	155.00	POSTMARKED: N/A
	TYPE:	CREDIT CARD	RECEIVED: 08/09/2016
	NAME:	TOMMIE N THOMPSON 801 N. MINGO RD TULSA OK 74116 US	
	CARD NO:	XXXXXXXXXXXX5656	AUTH CODE: 46226Z
	NAME ON CARD:	TOMMIE N THOMPSON	
	EXPIRES:	09/2018	
	SIGNATURE:		

REMARKS

This receipt was generated by the automated BLM Collections and Billing System and is a paper representation of a portion of the official electronic record contained therein.

A2
425499**NOTICE OF INTENTION TO HOLD MINING CLAIMS/SITES**

When Recorded Return Document to:

Dennis Oswald
1627 W Main #202
Bozeman, Mt. 59715☐ Check here if this is a change of address.Telephone: 432-386-5950E-mail Address: mtbearmt@gmail.comBLM
Date
Stamp

PHOENIX, ARIZONA

2015 DEC 31 P 1:07


RECEIVED
BLM AZ STATE OFFICE

I (We) intend to hold the claims(s) and/or site(s) listed below for the calendar year 2016, and I (We) have filed or will file a Notice of Intent to Hold in the county where the claim (s) is located.

Reason for filing a Notice of Intent to Hold instead of an assessment work filing (check one):

- ☐ Maintenance fee was paid to maintain claim(s) during this assessment year.
☐ Mill or tunnel sites.
☒ Claim(s) was located during the current assessment year.
☐ BLM has deferred assessment work (attach copy of decision granting deferment, or pending petition for deferment including date petition was filed.)

Line No.	AMC NUMBER	CLAIM/SITE NAME	COUNTY RECORDER DATA (If available)	TWP	RNG	SEC
1	425508	Millsite Canyon Gold #5				
2						
3						
4						
5						
6						
7						
8						
9						
10						



NOTICE OF INTENTION TO HOLD MINING CLAIMS/SITES
page 2

RECEIVED BLM AZ STATE OFFICE 2015 DEC 31 P 1:07 PHOENIX, ARIZONA	BLM Date Stamp
---	----------------------

1. State of Arizona, County of ~~Coconino~~ Pinal

2. I (Name) Dennis Oswalt

3. Reside at (Address) 1627 W. Main # 202

City Bozeman County Gallatin State MT Zip 59715 being duly sworn, depose and say that I am a citizen of the United States, more than eighteen years of age, that all of the facts set forth in this notice, subject to the provisions and penalties of 18 U.S.C. 1001 pertaining to the filing of false, fictitious, or fraudulent statements with the United States, are true and correct according to the best of my knowledge, information and belief.

4. Owner's name and address (If not shown in Items 1-3 above). _____

5. Dated: 12/28/15 Signature: Dennis Oswalt

Bureau of Land Management
Arizona State Office
www.blm.gov/az

No. of Claims: <u>2</u> x \$10 = <u>\$20.00</u>
Check No: <u>576</u> Init: <u>AD</u>
Receipt No.: <u>3496 438</u>
For BLM Use Only

UNITED STATES
DEPARTMENT OF THE INTERIOR
BUREAU OF LAND MANAGEMENT
MAINTENANCE FEE WAIVER CERTIFICATION

AA

FORM APPROVED
OMB NO. 1004-0114
Expires: October 31, 2016

SEE INSTRUCTIONS ON PAGE 2

1. This small miner waiver is filed for the assessment year beginning on September 1, 2015 and ending on September 1, 2016.
2. The undersigned and all related parties owned ten or fewer mining claims, mill, or tunnel sites located and maintained on Federal lands in the United States of America on September 1, 2015.
3. The undersigned have performed the assessment work required by law for each mining claim listed prior to filing this waiver and understand that by filing this form, the undersigned must file an affidavit of assessment work with the Bureau of Land Management (BLM) by the December 30th following the filing of this waiver.
4. The undersigned understand that if the assessment work obligation has not yet come due under 30 U.S.C. 28 (for those claims in their first assessment year only), a notice of intent to hold reciting this condition must be recorded by the December 30th following the filing of this waiver.
5. The undersigned understand that mill and tunnel sites may also be listed on this waiver and be waived from payment of the maintenance fee, and that a notice of intent to hold for these sites is required to be filed with the BLM by the December 30th following the filing of this waiver.
6. The undersigned understand and acknowledge that pursuant to 43 U.S.C. 1212 and 18 U.S.C. 1001, the filing or recording of a false, fictitious, or fraudulent document with the BLM may result in a fine of up to \$250,000, a prison term not to exceed five years, or both.
7. The mining claims, mill or tunnel sites for which this waiver from payment of the maintenance fees is requested are:

CLAIM OR SITE NAME	BLM RECORDATION SERIAL NUMBER
1. <u>Millsite Canyon Gold # 5</u>	<u>AMC# 425508</u>
2. <u>Millsite Canyon Gold # 4</u>	<u>AMC# 425507</u>
3.	
4.	
5.	
6.	
7.	
8.	
9.	
10.	

The owner(s) (claimants) of the above mining claims and sites are:

Dennis Oswalt
(Owner's Name - Please Print)
1627 W. Main St. # 202
(Owner's Mailing Address)

Dennis Oswalt
(Owner's Signature)
Bozeman MT. 59715
(City) (State) (Zip Code)

(Owner's Name - Please Print)

(Owner's Mailing Address)

(Owner's Signature)

(City) (State) (Zip Code)

(Owner's Name - Please Print)

(Owner's Mailing Address)

(Owner's Signature)

(City) (State) (Zip Code)

(Owner's Name - Please Print)

(Owner's Mailing Address)

(Owner's Signature)

(City) (State) (Zip Code)

(Owner's Name - Please Print)	(Owner's Signature)		
(Owner's Mailing Address)	(City)	(State)	(Zip Code)
(Owner's Name - Please Print)	(Owner's Signature)		
(Owner's Mailing Address)	(City)	(State)	(Zip Code)
(Owner's Name - Please Print)	(Owner's Signature)		
(Owner's Mailing Address)	(City)	(State)	(Zip Code)
(Owner's Name - Please Print)	(Owner's Signature)		
(Owner's Mailing Address)	(City)	(State)	(Zip Code)

RECEIVED
 BLM
 ARIZONA STATE OFFICE
 2015 SEP 31 P 2:05
 PHOENIX, ARIZONA

18 U.S.C. 1001 and 43 U.S.C. 1212 make it a crime for any person knowingly and willfully to make to any department or agency of the United States any false, fictitious or fraudulent statements or representations as to any matter within its jurisdiction.

INSTRUCTIONS

1. This certification is made under the provisions of 43 U.S.C. § 1744 and 30 U.S.C. §28-28k and the regulations thereunder (43 CFR Part 3830).
2. The claimant(s) must fill in the dates in paragraph 1 for the beginning and ending of the assessment year for which this waiver is sought.
3. The claimant(s) must fill in the date in paragraph 2 for the beginning of the assessment year for which this waiver is sought.
4. All claim and site names and BLM serial numbers must be listed for the mining claims, mill sites, and tunnel sites for which the waiver is sought.
5. All owners of the mining claims, mill sites, and tunnel sites and their addresses must be given.
6. This waiver form must be signed by all the claimants or their designated agent, in original form. If an agent is designated, a notarized designation of agent, signed by all of the claimants with proper address given, must be submitted with this waiver.
7. This form must be filed no later than September 1st for the upcoming assessment year in the BLM State Office where the mining claims or sites are recorded, or the waiver cannot be granted by the BLM. (Example: To obtain a waiver for the assessment year 2012, which begins on September 1, 2011, you must qualify for and file for a waiver no later than September 1, 2011, in the proper BLM State Office.)
8. For all mining claims which require assessment work, you must record an affidavit of labor on or before the December 30th immediately following the filing of this waiver. For all other mining claims or sites waived, you must record a notice of intent to hold on or before the December 30th immediately following the filing of this waiver.
9. Mill and tunnel sites may also be listed on this waiver and be waived from payment of the maintenance fee. A notice of intent to hold for these sites is required to be filed by the December 30th following the filing of this waiver.

FOR OFFICIAL USE ONLY

NOTICES

The Privacy Act and 43 CFR 2.48(d) require that you be furnished the following information in connection with the information requested by this form.

AUTHORITY: 30 U.S.C. 28f and 43 CFR part 3835 permit collection of the information requested by this form.

PRINCIPAL PURPOSE: The BLM will use the information you provide to verify that the owner(s) (claimants(s)) of a mining claim has/have complied with 30 U.S.C. 28f and 43 CFR part 3835 and is/are entitled to perform assessment work in lieu of paying the maintenance fee for the mining claims listed on this form.

ROUTINE USES: The BLM will only disclose this information in accordance with the provisions at 43 CFR 2.56(b) and (c).

EFFECT OF NOT PROVIDING INFORMATION: Disclosure of the requested information is required by 30 U.S.C. 28f and 43 CFR part 3835 for those claimants qualified to request the small miner waiver allowed. Failure to submit all the requested information or to complete this form will delay the BLM's processing of the form and may preclude the BLM's acceptance of the maintenance fee waiver request, which may result in forfeiture of the mining claim or site by the claimant.

The Paperwork Reduction Act requires us to inform you that:

The BLM collects this information to determine whether or not you are qualified for waiver of maintenance fees.

Submission of the requested information is necessary to obtain or retain a benefit.

You do not have to respond to this or any other Federal agency-sponsored information collection unless it displays a currently valid OMB control number.

BURDEN HOURS STATEMENT: Public reporting burden for this form is estimated to average 20 minutes per response, including the time for reviewing instructions, gathering and maintaining data, and completing and reviewing the form. You may submit comments regarding the burden estimate or any other aspect of this form to: U.S. Department of the Interior, Bureau of Land Management (1004-0114), Bureau Information Collection Clearance Officer (WO-630), Mail Stop 401 LS, 1849 C St., N.W., Washington, D.C. 20240.

RECEIVED
BLM AZ STATE OFFICE
2015 DEC 31 P 1:07
PHOENIX, ARIZONA

RECEIVED
BLM AZ
2015 SEP - 1 P 2:05
PHOENIX, ARIZONA

1627 W Main #202
Bozeman, MT. 59715

PHOENIX AZ 852

28 DEC 2015 PM 6 L

RECEIVED
M AZ STATE OFFICE


15 DEC 31 P 1:03

PHOENIX, ARIZONA

BLM
c/o Mining Maintenance
Notice of Intent
1N. Central Ave
Phoenix, AZ. 85004-4427



8500481818 0030



© USPS 2013

THIS ENVELOPE IS RECYCLABLE AND MADE WITH 30% POST CONSUMER CONTENT



United States Department of the Interior
Bureau of Land Management
LANDS/RECREATION & PLANNING
ONE N CENTRAL AVE
PHOENIX, AZ 85004 -2203
Phone: 602-417-9200

Receipt

No: 3466438

Transaction #: 3566293
Date of Transaction: 01/04/2016

CUSTOMER:

DENNIS OSWALT
1627 W MAIN ST #202
BOZEMAN, MT 59715 US

LINE #	QTY	DESCRIPTION	REMARKS	UNIT PRICE	TOTAL
1	1.00	LOCATABLE MINERALS / MINING CLAIMS- NOT NEW-UNADJUD, ONE AUTH NO. ONLY / MINING CLAIM MONEY RECEIVED CASES: AMC425508/\$10.00	WAIVER 1 / POL - 1 2015	- n/a -	10.00
TOTAL:					\$10.00

PAYMENT INFORMATION				
1	AMOUNT:	10.00	POSTMARKED:	12/28/2015
	TYPE:	CHECK	RECEIVED:	12/31/2015
	CHECK NO:	516		
	NAME:	SIMMONS, MELINDA L 1627 W MAIN ST #202 BOZEMAN MT 59715 US		

REMARKS

This receipt was generated by the automated BLM Collections and Billing System and is a paper representation of a portion of the official electronic record contained therein.

UNITED STATES
DEPARTMENT OF THE INTERIOR
BUREAU OF LAND MANAGEMENT

659

MAINTENANCE FEE WAIVER CERTIFICATION

418660 425499
423391

FORM APPROVED
OMB NO. 1004-0114
Expires: October 31, 2016

SEE INSTRUCTIONS ON PAGE 2

1. This small miner waiver is filed for the assessment year beginning on September 1, 2015 and ending on September 1, 2016.
2. The undersigned and all related parties owned ten or fewer mining claims, mill, or tunnel sites located and maintained on Federal lands in the United States of America on September 1, 2015.
3. The undersigned have performed the assessment work required by law for each mining claim listed prior to filing this waiver and understand that by filing this form, the undersigned must file an affidavit of assessment work with the Bureau of Land Management (BLM) by the December 30th following the filing of this waiver.
4. The undersigned understand that if the assessment work obligation has not yet come due under 30 U.S.C. 28 (for those claims in their first assessment year only), a notice of intent to hold reciting this condition must be recorded by the December 30th following the filing of this waiver.
5. The undersigned understand that mill and tunnel sites may also be listed on this waiver and be waived from payment of the maintenance fee, and that a notice of intent to hold for these sites is required to be filed with the BLM by the December 30th following the filing of this waiver.
6. The undersigned understand and acknowledge that pursuant to 43 U.S.C. 1212 and 18 U.S.C. 1001, the filing or recording of a false, fictitious, or fraudulent document with the BLM may result in a fine of up to \$250,000, a prison term not to exceed five years, or both.
7. The mining claims, mill or tunnel sites for which this waiver from payment of the maintenance fees is requested are:

CLAIM OR SITE NAME

BLM RECORDATION SERIAL NUMBER

1. Gold Bottle #6	AMC. 425504
2. Gold Flake	AMC. 423392
3. Copper Dike #1	AMC. 418660
4.	
5.	
6.	
7.	
8.	
9.	
10.	

RECEIVED
BLM ARIZONA
2015 SEP - 3 PM 3:46
PHOENIX, ARIZONA

The owner(s) (claimants) of the above mining claims and sites are:

Jamie Risedorf

(Owner's Name - Please Print)

33581 S. Lapidary Pl.

(Owner's Mailing Address)

Jamie Risedorf

(Owner's Signature)

Black Canyon City

(City)

AZ

(State)

85324

(Zip Code)

(Owner's Name - Please Print)

(Owner's Mailing Address)

(Owner's Signature)

(City)

(State)

(Zip Code)

(Owner's Name - Please Print)

(Owner's Mailing Address)

(Owner's Signature)

(City)

(State)

(Zip Code)

(Owner's Name - Please Print)

(Owner's Mailing Address)

(Owner's Signature)

(City)

BY: mm


SEP 11 2015

mm
9/11/2015

Jamie R. Sedora
33501 S. Lapidary Pl.
BCC, AZ 85324

PHOENIX AZ 852

01 SEP 2015 PM 9 L



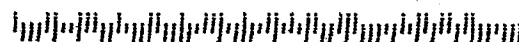
RECEIVED
BLM AZ FIELD OFFICE

2015 SEP -3 P 3:42

PHOENIX, ARIZONA

Bureau of Land Management
1, N Central Ave #800
Phoenix, AZ 85004

85004442700



Attention BLM,

Ranger Exploration is hereby authorizing you to charge our American Express Executive Business Credit Card for a total of \$6,975 (45 claims at \$155/claim). The card information is as follows:

406377	427396	431309
413302	428181	432433
423622	429563	433557
425499	429633	433603
425919	430355	
427309	430602	430617

If you have any questions or concerns, feel free to contact me at rangergoldexploration@gmail.com

Thanks for your time,


Steve Karyoli

X 

RECEIPT # 3385477

RECEIVED
BLM AZ STATE OFFICE
2015 SEP - 2 P 3:19
PHOENIX, ARIZONA

Refund \$155 for one claim
paid through pay portal
Amc 432433 Receipt# 3382768

BY: 

Attention: BLM

✓431310
✓431309
✓413306

AMC#

✓428181
✓430617
✓430618
✓430619
✓430620
✓430621
✓427315
✓429563
✓429564
✓425923
✓423624
✓406395
✓406397
✓406398
✓429636
✓430602
✓430603
✓430604
✓430605
✓430606
✓430607
✓433606
✓433504
✓433605
- 433606
✓430622
✓430623
✓430624
- 432433 - PAY PORTAL ← ALREADY PAID
✓432435
✓432436
✓432437
✓432438
✓431313
✓431314
✓431315
✓433557
✓433558
✓425501
✓427401
✓430357
✓430358

RECEIVED
BLM AZ STATE OFFICE
2015 SEP -2 P 3:19
PHOENIX, ARIZONA

United States Department of the Interior
Bureau of Land Management
 LANDS/RECREATION & PLANNING
 ONE N CENTRAL AVE
 PHOENIX, AZ 85004 -2203
 Phone: 602-417-9200

Receipt

No: 3385477

Transaction #: 3483818	
Date of Transaction: 09/03/2015	
CUSTOMER:	
STEVE F KAROLYI PO BOX 74353 PHOENIX, AZ 85087-1006 US	

LINE #	QTY	DESCRIPTION	REMARKS	UNIT PRICE	TOTAL
1	1.00	LOCATABLE MINERALS / MINING CLAIMS-NOT NEW-UNADJUD, ONE AUTH NO. ONLY / MINING CLAIM MONEY RECEIVED CASES: AMC428181/\$6975.00	MAINT FEE PYMNT - 45 2016	- n/a -	6975.00
TOTAL:					\$6,975.00

REFUNDED
\$155.00
08 OCT 15
JR

PAYMENT INFORMATION			
NOTE: Items will appear on credit card statement as "Bureau of Land Mgmt CO".			
1	AMOUNT:	6975.00	POSTMARKED: N/A 8/31/15
	TYPE:	CREDIT CARD	RECEIVED: 09/02/2015
	NAME:	KAROLYI, STEVE F PO BOX 74353 PHOENIX AZ 85087-1006 US	
	CARD NO:	XXXXXXXXXXXX5005	AUTH CODE: 125005
	NAME ON CARD:	STEVE KAROLYI	
	EXPIRES:	04/2020	
	SIGNATURE:		

REMARKS

This receipt was generated by the automated BLM Collections and Billing System and is a paper representation of a portion of the official electronic record contained therein.

Handwritten signature

9/3/2015

United States Department of the Interior
Bureau of Land Management
BUSINESS & SUPPORT SVCS DIV
ONE N CENTRAL AVE SUITE 800
PHOENIX, AZ 85004 -4427
Phone: (602) 417-9200

Receipt

No: 3382768

Transaction #: 3481082	
Date of Transaction: 08/31/2015	
CUSTOMER:	
	RHETT LYNCH 1710 E NIGHTINGALE LN. GILBERT, AZ 85298 US

LINE #	QTY	DESCRIPTION	REMARKS	UNIT PRICE	TOTAL
1	1.00	LOCATABLE MINERALS / MINING CLAIMS- NOT NEW-UNADJUD, ONE AUTH NO. ONLY / MINING CLAIM MONEY RECEIVED CASES: AMC432433/\$155.00		- n/a -	155.00
TOTAL:					\$155.00

RECEIVED
NOV 5 2015
JL

PAYMENT INFORMATION			
NOTE: Items will appear on credit card statement as "BLM O Mining Claim".			
1	AMOUNT:	155.00	POSTMARKED: N/A
	TYPE:	CREDIT CARD	RECEIVED: 08/31/2015
	NAME:	RHETT LYNCH 1710 E NIGHTINGALE LN. GILBERT AZ 85298 US	
	CARD NO:	XXXXXXXXXXXX3462	AUTH CODE: 09008A
	NAME ON CARD:	RHETT LYNCH	
	EXPIRES:	07/2016	
	SIGNATURE:		

REMARKS

This receipt was generated by the automated BLM Collections and Billing System and is a paper representation of a portion of the official electronic record contained therein.

Ranger Exploration
P.O. Box 74353
New River, AZ 85087

RECEIVED
DLN 11/11/15

2015 SEP -2 P 3:12

PHOENIX, ARIZONA

CERTIFIED MAIL®



7015 0640 0006 1762 5347

The United States Department
of the Interior Bureau of
Land Management
One North Central Ave, Suite 800
Phoenix, AZ 85004-4427



1022



85004

U.S. POSTAGE
PAID
BLACK CANYON CI, AZ
85324
AUG 31, 15
AMOUNT

\$6.74

00119365-04

85004442700



UNITED STATES
DEPARTMENT OF THE INTERIOR
BUREAU OF LAND MANAGEMENT

MAINTENANCE FEE WAIVER CERTIFICATION

SEE INSTRUCTIONS ON PAGE 2

Print

Clear

425499
FORM APPROVED
OMB NO. 1004-0114
Expires: October 31, 2016

1. This small miner waiver is filed for the assessment year beginning on September 1, 2015 and ending on September 1, 2016.
2. The undersigned and all related parties owned ten or fewer mining claims, mill, or tunnel sites located and maintained on Federal lands in the United States of America on September 1, 2015.
3. The undersigned have performed the assessment work required by law for each mining claim listed prior to filing this waiver and understand that by filing this form, the undersigned must file an affidavit of assessment work with the Bureau of Land Management (BLM) by the December 30th following the filing of this waiver.
4. The undersigned understand that if the assessment work obligation has not yet come due under 30 U.S.C. 28 (for those claims in their first assessment year only), a notice of intent to hold reciting this condition must be recorded by the December 30th following the filing of this waiver.
5. The undersigned understand that mill and tunnel sites may also be listed on this waiver and be waived from payment of the maintenance fee, and that a notice of intent to hold for these sites is required to be filed with the BLM by the December 30th following the filing of this waiver.
6. The undersigned understand and acknowledge that pursuant to 43 U.S.C. 1212 and 18 U.S.C. 1001, the filing or recording of a false, fictitious, or fraudulent document with the BLM may result in a fine of up to \$250,000, a prison term not to exceed five years, or both.
7. The mining claims, mill or tunnel sites for which this waiver from payment of the maintenance fees is requested are:

CLAIM OR SITE NAME	BLM RECORDATION SERIAL NUMBER
1. <u>Millsite Canyon Gold # 5</u>	<u>AMC# 425508</u> ✓
2. <u>Millsite Canyon Gold # 4</u>	<u>AMC# 425507</u>
3.	
4.	
5.	
6.	
7.	
8.	
9.	
10.	

The owner(s) (claimants) of the above mining claims and sites are:

Dennis Oswalt
(Owner's Name - Please Print)
1627 W. Main St. # 202
(Owner's Mailing Address)

Dennis Oswalt
(Owner's Signature)
Bozeman Mt. 59715
(City) (State) (Zip Code)

(Owner's Name - Please Print)

(Owner's Mailing Address)

(Owner's Signature)

(City) (State) (Zip Code)

(Owner's Name - Please Print)

(Owner's Mailing Address)

(Owner's Signature)

(City) (State) (Zip Code)

(Owner's Name - Please Print)

(Owner's Mailing Address)

(Owner's Signature)

(City) (State) (Zip Code)

(Continued on page 2)

ENTERED
SEP 10 2015
BY: JP

(Owner's Name - Please Print)

(Owner's Signature)

(Owner's Mailing Address)

(City)

(State)

(Zip Code)

(Owner's Name - Please Print)

(Owner's Signature)

(Owner's Mailing Address)

(City)

(State)

(Zip Code)

(Owner's Name - Please Print)

(Owner's Signature)

(Owner's Mailing Address)

(City)

(State)

(Zip Code)

(Owner's Name - Please Print)

(Owner's Signature)

(Owner's Mailing Address)

(City)

(State)

(Zip Code)

18 U.S.C. 1001 and 43 U.S.C. 1212 make it a crime for any person knowingly and willfully to make to any department or agency of the United States any false, fictitious or fraudulent statements or representations as to any matter within its jurisdiction.

INSTRUCTIONS

1. This certification is made under the provisions of 43 U.S.C. § 1744 and 30 U.S.C. §28-28k and the regulations thereunder (43 CFR Part 3830).
2. The claimant(s) must fill in the dates in paragraph 1 for the beginning and ending of the assessment year for which this waiver is sought.
3. The claimant(s) must fill in the date in paragraph 2 for the beginning of the assessment year for which this waiver is sought.
4. All claim and site names and BLM serial numbers must be listed for the mining claims, mill sites, and tunnel sites for which the waiver is sought.
5. All owners of the mining claims, mill sites, and tunnel sites and their addresses must be given.
6. This waiver form must be signed by all the claimants or their designated agent, in original form. If an agent is designated, a notarized designation of agent, signed by all of the claimants with proper address given, must be submitted with this waiver.
7. This form must be filed no later than September 1st for the upcoming assessment year in the BLM State Office where the mining claims or sites are recorded, or the waiver cannot be granted by the BLM. (Example: To obtain a waiver for the assessment year 2012, which begins on September 1, 2011, you must qualify for and file for a waiver no later than September 1, 2011, in the proper BLM State Office.)
8. For all mining claims which require assessment work, you must record an affidavit of labor on or before the December 30th immediately following the filing of this waiver. For all other mining claims or sites waived, you must record a notice of intent to hold on or before the December 30th immediately following the filing of this waiver.
9. Mill and tunnel sites may also be listed on this waiver and be waived from payment of the maintenance fee. A notice of intent to hold for these sites is required to be filed by the December 30th following the filing of this waiver.

RECEIVED
BLM AZ STATE OFFICE
2015 SEP - 1 P 2:05
PHOENIX, ARIZONA

FOR OFFICIAL USE ONLY

1627 W. Main #202
Bozeman, Mt. 59715

GREAT FALLS MT 594

28 AUG 2015 PM 1 T

FOREVER



USA


RECEIVED
BLM AZ STATE OFFICE

2015 SEP -1 P 2:05

PHOENIX, ARIZONA

BLM
c/o Mining Maintenance Waiver
1 North Central Ave. Suite 800
Phoenix, Az. 85004
85004

85004\$4427



© USPS 2013



THIS ENVELOPE IS RECYCLABLE AND MADE WITH 30% POST CONSUMER CONTENT

Certified Fiber Sourcing
www.sfpgram.org



NOTICES

The Privacy Act and 43 CFR 2.48(d) require that you be furnished the following information in connection with the information requested by this form.

AUTHORITY: 30 U.S.C. 28f and 43 CFR part 3835 permit collection of the information requested by this form.

PRINCIPAL PURPOSE: The BLM will use the information you provide to verify that the owner(s) (claimants(s)) of a mining claim has/have complied with 30 U.S.C. 28f and 43 CFR part 3835 and is/are entitled to perform assessment work in lieu of paying the maintenance fee for the mining claims listed on this form.

ROUTINE USES: The BLM will only disclose this information in accordance with the provisions at 43 CFR 2.56(b) and (c).

EFFECT OF NOT PROVIDING INFORMATION: Disclosure of the requested information is required by 30 U.S.C. 28f and 43 CFR part 3835 for those claimants qualified to request the small miner waiver allowed. Failure to submit all the requested information or to complete this form will delay the BLM's processing of the form and may preclude the BLM's acceptance of the maintenance fee waiver request, which may result in forfeiture of the mining claim or site by the claimant.

The Paperwork Reduction Act requires us to inform you that:

The BLM collects this information to determine whether or not you are qualified for waiver of maintenance fees.

Submission of the requested information is necessary to obtain or retain a benefit.

You do not have to respond to this or any other Federal agency-sponsored information collection unless it displays a currently valid OMB control number.

BURDEN HOURS STATEMENT: Public reporting burden for this form is estimated to average 20 minutes per response, including the time for reviewing instructions, gathering and maintaining data, and completing and reviewing the form. You may submit comments regarding the burden estimate or any other aspect of this form to: U.S. Department of the Interior, Bureau of Land Management (1004-0114), Bureau Information Collection Clearance Officer (WO-630), Mail Stop 401 LS, 1849 C St., N.W., Washington, D.C. 20240.

RECEIVED
BLM A7
2015 SEP - 1 P 2:05
PHOENIX, ARIZONA

RECEIVED
BLM AZ

2015 SEP - 1 P 2:05

PHOENIX, ARIZONA

Az,

BLM
% Mining Maintenance Waiver? Fees
1 North Central Ave. Suite 800
Phoenix, Az. 85004

Run Date: 09/08/15

Run Time: 09:20 AM

**DEPARTMENT OF THE INTERIOR
BUREAU OF LAND MANAGEMENT
MINING CLAIMS**

MC Maintenance Fees Paid Through the BLM Pay Portal

CBS Receipt: 3380607

Printed For Lead File # AMC425499

Agency Tracking ID: 1440812924

Assessment Year: 2016

Number of BLM Serial Nr: 1

Paid On: 08/28/2015

Total Amount Paid: \$155.00

Claim Name	BLM Serial No	Lead File No	Amount Paid
GOLD BOTTLE #5	AMC425503	AMC425499	\$155.00

United States Department of the Interior
Bureau of Land Management
 BUSINESS & SUPPORT SVCS DIV
 ONE N CENTRAL AVE SUITE 800
 PHOENIX, AZ 85004 -4427
 Phone: (602) 417-9200

Receipt

No: 3380607

Transaction #: 3478890	
Date of Transaction: 08/28/2015	
CUSTOMER:	
	SAMANTHA L FALEY 1728 S GREENWOOD WICHITA,KS 67211 US

LINE #	QTY	DESCRIPTION	REMARKS	UNIT PRICE	TOTAL
1	1.00	LOCATABLE MINERALS / MINING CLAIMS- NOT NEW-UNADJUD,ONE AUTH NO. ONLY / MINING CLAIM MONEY RECEIVED CASES: AMC425503/\$155.00		- n/a -	155.00
TOTAL:					\$155.00

PAYMENT INFORMATION			
NOTE: Items will appear on credit card statement as "BLM O Mining Claim".			
1	AMOUNT:	155.00	POSTMARKED: N/A
	TYPE:	CREDIT CARD	RECEIVED: 08/28/2015
	NAME:	SAMANTHA L FALEY 1728 S GREENWOOD WICHITA KS 67211 US	
	CARD NO:	XXXXXXXXXXXX8390	AUTH CODE: 125038
	NAME ON CARD:	SAMANTHA L FALEY	
	EXPIRES:	11/2018	
	SIGNATURE:		

REMARKS

This receipt was generated by the automated BLM Collections and Billing System and is a paper representation of a portion of the official electronic record contained therein.

Run Date: 08/27/15

Run Time: 08:15 AM

**DEPARTMENT OF THE INTERIOR
BUREAU OF LAND MANAGEMENT
MINING CLAIMS**

MC Maintenance Fees Paid Through the BLM Pay Portal

CBS Receipt: 3371581

Printed For Lead File # AMC425499

Agency Tracking ID: 1439993263

Assessment Year: 2016

Number of BLM Serial Nr: 1

Paid On: 08/19/2015

Total Amount Paid: \$310.00

Claim Name	BLM Serial No	Lead File No	Amount Paid
LONG WASH GOLD	AMC425505	AMC425499	\$310.00

United States Department of the Interior
Bureau of Land Management
BUSINESS & SUPPORT SVCS DIV
ONE N CENTRAL AVE SUITE 800
PHOENIX, AZ 85004 -4427
Phone: (602) 417-9200

Receipt

No: 3371581

Transaction #: 3469755	
Date of Transaction: 08/19/2015	
CUSTOMER:	
	KENDALL TINKER 1714 W SMITH ST EDINBURG, TX 78541 US

LINE #	QTY	DESCRIPTION	REMARKS	UNIT PRICE	TOTAL
1	1.00	LOCATABLE MINERALS / MINING CLAIMS- NOT NEW-UNADJUD, ONE AUTH NO. ONLY / MINING CLAIM MONEY RECEIVED CASES: AMC425505/\$310.00		- n/a -	310.00
TOTAL:					\$310.00

PAYMENT INFORMATION				
NOTE: Items will appear on credit card statement as "BLM O Mining Claim".				
1	AMOUNT:	310.00	POSTMARKED:	N/A
	TYPE:	CREDIT CARD	RECEIVED:	08/19/2015
	NAME:	KENDALL TINKER 1714 W SMITH ST EDINBURG TX 78541 US		
	CARD NO:	XXXXXXXXXXXX1215	AUTH CODE:	000364
	NAME ON CARD:	KENDALL TINKER		
	EXPIRES:	03/2018		
	SIGNATURE:			

REMARKS

This receipt was generated by the automated BLM Collections and Billing System and is a paper representation of a portion of the official electronic record contained therein.

423622 406377
 426231 424429 412179
 427309 425284 418660
 427396 425499 420457
 426104 423391

MAINTENANCE FEE PAYMENT

Claimant Name: Minefinder Gold
 Address: PO Box 971
 City: Black Canyon State: AZ Zip: 85324
 Telephone: 602-710-3290
 E-mail address: _____
 Signature: _____

☐ Check here if this is a change of address.

RECEIVED
 MAZ STATE OFFICE
 2014 AUG 29 P 3:13
 PHOENIX, ARIZONA
 BLM
 Date
 Stamp

LINE NO.	AMC NUMBER	CLAIM/SITE NAME	COUNTY RECORDER DATA (If available)	TWP	RNG	SEC
1	425294	Twin Hills Gold #1		4N	10W	17
2	427317	Midas #4		4N	13W	27
3	426104	Gold Pass		2S	11E	9, 4
4						
5						
6						
7						
8						
9						
10						

List additional claims on Form MCF114.

Bureau of Land Management
 Arizona State Office
www.blm.gov/az/

ENTERED
 SEP 02 2014
 BY: pb

No. of Claims: 3 x \$155 = 465.00
 Check No: 001105 Init. se
 Receipt No.: 3117779
 For BLM Use Only

This form is available from the Arizona Department of Mines and Mineral Resources and may be reproduced.

Form: MCF112
 Revised July 2009

MAINTENANCE FEE PAYMENT

Claimant Name: Minefinder Gold.
 Address: PO BOX 971
 City: Black Canyon State: AZ Zip: 85324
 Telephone: 602-710-3290
 E-mail address: _____
 Signature: [Signature]

☐ Check here if this is a change of address.

RECEIVED AZ STATE OFFICE 2014 AUG 29 P 3:13 PHOENIX, ARIZONA	BLM Date Stamp
---	----------------------

LINE NO.	AMC NUMBER	CLAIM/SITE NAME	COUNTY RECORDER DATA (If available)	TWP	RNG	SEC
1	424432	Carmens Gold #4		4N	11W	15
2	426108	Patriot #9		4N	13W	4
3	423624	Patriot Gold #3		5N	13W	35
4	426110	Paychey #1		5N	13W	34
5	426109	Patriot #10		4N	13W	4
6	406397	Surveillance #11-B		5N	12W	14
7						
8						
9						
10						

List additional claims on Form MCF114.


Bureau of Land Management
 Arizona State Office
www.blm.gov/az/

No. of Claims: <u>6</u> x \$155 = <u>930</u> Check No: <u>001165</u> Init. <u>SC</u> Receipt No.: <u>3117779</u> For BLM Use Only.

MAINTENANCE FEE PAYMENT

Claimant Name: Minefinder Gold
 Address: PO Box 971
 City: Black Canyon State: AZ Zip: 85324
 Telephone: 602 710 3290
 E-mail address: _____
 Signature: [Signature]

☐ Check here if this is a change of address.



LINE NO.	AMC NUMBER	CLAIM/SITE NAME	COUNTY RECORDER DATA (If available)	TWP	RNG	SEC
1	A26234	401K Gold #4		4N	6W	19,30
2	A20465	Midway Gold #4		4N	7W	15
3	A23392	Gold Flake		4N	6W	30
4	A25504	Gold Bottle #6		4N	6W	30
5	A27401	Gold Streak #6		3N	6W	11
6	A18660	Copper Dike #1		5N	8W	10
7	A23395	Outback Gold #2		4N	7W	27
8	A23397	Outback Gold #4		4N	7W	27
9	A12180	Cleator Gold #2		11N	1E	22
10						

List additional claims on Form MCF114.

Bureau of Land Management
 Arizona State Office
www.blm.gov/az/

No. of Claims: 9 x \$155 = 1395.00
 Check No: 001105 Init. SC
 Receipt No.: 3117779
 For BLM Use Only

MAINTENANCE FEE PAYMENT

Claimant Name: Minefinder Gold

Address: PO Box 971


City: Black Canyon State: AZ Zip: 85324

Telephone: 602 703290

E-mail address: _____

Signature: [Signature]

☐ Check here if this is a change of address.



LINE NO.	AMC NUMBER	CLAIM/SITE NAME	COUNTY RECORDER DATA (If available)	TWP	RNG	SEC
1	425507	millsite Canyon Gold #4		1S	11E	16
2	425508	millsite Canyon Gold #5		1S	11E	16
3	426105	millsite Canyon Gold #6		1S	11E	9
4	425509	Secret Canyon #3		1S	11E	21
5	426114	Peacock Gold #2		1S	11E	9
6						
7						
8						
9						
10						

List additional claims on Form MCF114.

Bureau of Land Management
Arizona State Office
www.blm.gov/az/

No. of Claims: <u>5</u>	x \$155 = <u>775⁰⁰</u>
Check No: <u>001105</u>	Init. <u>SC</u>
Receipt No.: <u>3117779</u>	
For BLM Use Only	

Form: MCF112
Revised July 2009

This form is available from the Arizona Department of Mines and Mineral Resources and may be reproduced.

United States Department of the Interior
Bureau of Land Management
LANDS/RECREATION & PLANNING
ONE N CENTRAL AVE
PHOENIX, AZ 85004 -2203
Phone: 602-417-9200

Receipt

No:

3117779

Transaction #: 3209569		ENTERED INTO COMPUTER
Date of Transaction: 08/29/2014		
CUSTOMER: SEP - 2 2014 <i>PB</i>		
MINE FINDER GOLD PO BOX 971 BLACK CANYON CITY, AZ 85324-0971 US		

LINE #	QTY	DESCRIPTION	REMARKS	UNIT PRICE	TOTAL
1	1.00	LOCATABLE MINERALS / MINING CLAIMS- NOT NEW-UNADJUD, ONE AUTH NO. ONLY / MINING CLAIM MONEY RECEIVED CASES: AMC425294/\$3565.00	MAINT (23) 2015	- n/a -	3565.00
TOTAL:					\$3,565.00

PAYMENT INFORMATION			
1	AMOUNT:	3565.00	POSTMARKED: N/A
	TYPE:	CHECK	RECEIVED: 08/29/2014
	CHECK NO:	001105	
	NAME:	MINE FINDER GOLD PO BOX 971 BLACK CANYON CITY AZ 85324-0971 US	

REMARKS

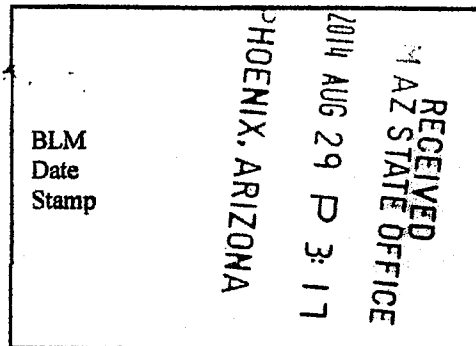
This receipt was generated by the automated BLM Collections and Billing System and is a paper representation of a portion of the official electronic record contained therein.

425284
425499

MAINTENANCE FEE PAYMENT

Claimant Name: Minefinder Gold
Address: PO Box 971
City: Black Canyon State: AZ Zip: 85324
Telephone: 602-710-3290
E-mail address: _____
Signature: [Signature]

☐ Check here if this is a change of address.



LINE NO.	AMC NUMBER	CLAIM/SITE NAME	COUNTY RECORDER DATA (If available)	TWP	RNG	SEC
1	425284	Blue Wash #1	2013-1036804	4N	6W	19
2	425499	Blue Wash #2	2013-1036797	4N	6W	19
3	425500	Blue Wash #3	2013-1036798	4N	6W	19
4						
5						
6						
7						
8						
9						
10						

List additional claims on Form MCF114.

Bureau of Land Management
Arizona State Office
www.blm.gov/az/

No. of Claims: 3 x \$155 = 465⁰⁰
Check No: 516 Init. SC
Receipt No.: 3117285
For BLM Use Only

Form: MCF112
Revised July 2009

This form is available from the Arizona Department of Mines and Mineral Resources and may be reproduced.

United States Department of the Interior
Bureau of Land Management
 LANDS/RECREATION & PLANNING
 ONE N CENTRAL AVE
 PHOENIX, AZ 85004 -2203
 Phone: 602-417-9200

Receipt

No:

3117785

Transaction #: 3209575		ENTERED INTO COMPUTER
Date of Transaction: 08/29/2014		
CUSTOMER:		SEP - 2 2014 <i>pe</i>
MINE FINDER GOLD PO BOX 971 BLACK CANYON CITY, AZ 85324-0971 US		

LINE #	QTY	DESCRIPTION	REMARKS	UNIT PRICE	TOTAL
1	1.00	LOCATABLE MINERALS / MINING CLAIMS- NOT NEW-UNADJUD, ONE AUTH NO. ONLY / MINING CLAIM MONEY RECEIVED CASES: AMC425284/\$465.00	MAINT (3) 2015	- n/a -	465.00
TOTAL:					\$465.00

PAYMENT INFORMATION			
1	AMOUNT:	465.00	POSTMARKED: N/A
	TYPE:	CHECK	RECEIVED: 08/29/2014
	CHECK NO:	516	
	NAME:	MINE FINDER GOLD PO BOX 971 BLACK CANYON CITY AZ 85324-0971 US	

REMARKS

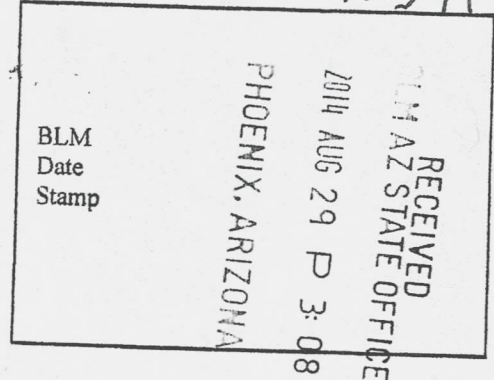
This receipt was generated by the automated BLM Collections and Billing System and is a paper representation of a portion of the official electronic record contained therein.

1426104 406377
 427309 413994
 424429
 425284
 425499
 425919

MAINTENANCE FEE PAYMENT

Claimant Name: Minefinder Gold
 Address: PO BOX 971
 City: Black Canyon State: AZ Zip: 85324
 Telephone: 602-710 3290
 E-mail address: _____
 Signature: [Signature]

☐ Check here if this is a change of address.



LINE NO.	AMC NUMBER	CLAIM/SITE NAME	COUNTY RECORDER DATA (If available)	TWP	RNG	SEC
1	414000	Rio Oro Gold #4	Final-2012-022793	1S	11E	15
2	414000			1S	11E	21
3	426115	Pera Ha Gold #2				
4	425292	Secret Canyon #1	Final-2013-092246	1S	11E	21
5						
6						
7						
8						
9						
10						

List additional claims on Form MCF114.

Bureau of Land Management
 Arizona State Office
www.blm.gov/az/

ENTERED
 SEP 02 2014
 BY: [Signature]

No. of Claims: 3 x \$155 = 465
 Check No: 001104 Init. SC
 Receipt No.: 3117769
 For BLM Use Only

Form: MCF112
 Revised July 2009

This form is available from the Arizona Department of Mines and Mineral Resources and may be reproduced.

MAINTENANCE FEE PAYMENT

Claimant Name: Minefinder Gold

Address: PO Box 971

City: Black Canyon State: AZ Zip: 85324

Telephone: 1602-710-3290

E-mail address: _____

Signature: [Signature]

☐ Check here if this is a change of address.

RECEIVED BLM AZ STATE OFFICE 2014 AUG 29 P 3:08 PHOENIX, ARIZONA	BLM Date Stamp
---	----------------------

LINE NO.	AMC NUMBER	CLAIM/SITE NAME	COUNTY RECORDER DATA (If available)	TWP	RNG	SEC
1	427312	Golden Gem #3	Maricopa - 2014-0129621	1N	8W	1
2	425501	Gold Bottle #3	Maricopa - 2013-1036796	4N	6W	30
3						
4						
5						
6						
7						
8						
9						
10						

List additional claims on Form MCF114.

Bureau of Land Management
Arizona State Office
www.blm.gov/az/

No. of Claims: <u>2</u> x \$155 = <u>310⁰⁰</u>
Check No: <u>001104</u> Init. <u>SC</u>
Receipt No.: <u>3117769</u>
For BLM Use Only

Form: MCF112
Revised July 2009

This form is available from the Arizona Department of Mines and Mineral Resources and may be reproduced.

MAINTENANCE FEE PAYMENT

Claimant Name: Minefinder Gold

Address: PO BOX 971

City: Black Canyon State: AZ Zip: 85324

Telephone: 602 710 3290

E-mail address: _____

Signature: _____

☐ Check here if this is a change of address.

BLM
Date
Stamp

RECEIVED
BLM ARIZONA STATE OFFICE
2014 AUG 29 P 3:08
PHOENIX, ARIZONA

LINE NO.	AMC NUMBER	CLAIM/SITE NAME	COUNTY RECORDER DATA (If available)	TWP	RNG	SEC
1	427314	Midas #1	La Paz - 2014-00593	4N	13W	27
2	427315	Midas #2	La Paz - 2014-00594	4N	13W	27
3	427316	Midas #3	La Paz - 2014-00595	4N	13W	27
4	424429	Carmens Gold #1	La Paz - 2013-04773	4N	11W	14
5	406394	Sundance Gold 5A	La Paz -	5N	12W	14
6						
7						
8						
9						
10						

List additional claims on Form MCF114.

Bureau of Land Management
Arizona State Office
www.blm.gov/az/

No. of Claims: 5 x \$155 = 775⁰⁰

Check No: 001104 Init. SC

Receipt No.: 3117769

For BLM Use Only

Form: MCF112

Revised July 2009

This form is available from the Arizona Department of Mines and Mineral Resources and may be reproduced.

MAINTENANCE FEE PAYMENT

Claimant Name: Linefinder Probd

Address: PO Box 971


City: Black Canyon State: AZ Zip: 85324

Telephone: 1262 710 3290

E-mail address: _____

Signature: [Signature]

☐ Check here if this is a change of address.



LINE NO.	AMC NUMBER	CLAIM/SITE NAME	COUNTY RECORDER DATA (If available)	TWP	RNG	SEC
1	425930	BBG #12	Yavapai	10N	4E	33
2	425923	BBG #5	Yavapai	10N	4E	28
3						
4						
5						
6						
7						
8						
9						
10						

List additional claims on Form MCF114.

Bureau of Land Management
Arizona State Office
www.blm.gov/az/

No. of Claims: 2 x \$155 = 310⁰⁰

Check No: 001104 Init. SC

Receipt No.: 3117769

For BLM Use Only

Form: MCF112

Revised July 2009

This form is available from the Arizona Department of Mines and Mineral Resources and may be reproduced.

United States Department of the Interior
Bureau of Land Management
LANDS/RECREATION & PLANNING
ONE N CENTRAL AVE
PHOENIX, AZ 85004 -2203
Phone: 602-417-9200

Receipt

No: 3117769

Transaction #: 3209558	
Date of Transaction: 08/29/2014	
ENTERED INTO COMPUTER	
CUSTOMER: SEP - 2 2014	
MINE FINDER GOLD PO BOX 971 BLACK CANYON CITY, AZ 85324-0971 US	SEP - 2 2014 <i>fb</i>

LINE #	QTY	DESCRIPTION	REMARKS	UNIT PRICE	TOTAL
1	1.00	LOCATABLE MINERALS / MINING CLAIMS- NOT NEW-UNADJUD, ONE AUTH NO. ONLY / MINING CLAIM MONEY RECEIVED CASES: AMC414000/\$2015.00	MAINT (7) 2015	- n/a -	2015.00
TOTAL:					\$2,015.00

PAYMENT INFORMATION			
1	AMOUNT:	2015.00	POSTMARKED: N/A
	TYPE:	CHECK	RECEIVED: 08/29/2014
	CHECK NO:	001104	
	NAME:	MINE FINDER GOLD PO BOX 971 BLACK CANYON CITY AZ 85324-0971 US	

REMARKS

This receipt was generated by the automated BLM Collections and Billing System and is a paper representation of a portion of the official electronic record contained therein.

Run Date: 08/27/14

15

Run Time: 10:10 AM

425499

**DEPARTMENT OF THE INTERIOR
BUREAU OF LAND MANAGEMENT
MINING CLAIMS**

MC Maintenance Fees Paid Through the BLM Pay Portal

CBS Receipt: 3108659

Agency Tracking ID: 202349739

Assessment Year: 2015

Paid On : 08/21/2014

Number of BLM Serial Nr: 1

Total Amount Paid: \$155.00

Claim Name	BLM Serial No	Lead File No	Case Type	Amount Paid
GOLD BOTTLE #5	AMC425503	AMC425499	384201	\$155.00

United States Department of the Interior
Bureau of Land Management
BUSINESS & SUPPORT SVCS DIV
ONE N CENTRAL AVE SUITE 800
PHOENIX, AZ 85004 -4427
Phone: (602) 417-9200

Receipt

No: 3108659

Transaction #: 3200338	
Date of Transaction: 08/21/2014	
CUSTOMER:	
	JARED B REED 1463 N FOUNTAIN WICHITA,KS 67208

LINE #	QTY	DESCRIPTION	REMARKS	UNIT PRICE	TOTAL
1	1.00	LOCATABLE MINERALS / MINING CLAIMS- NOT NEW-UNADJUD,ONE AUTH NO. ONLY / MINING CLAIM MONEY RECEIVED CASES: AMC425503/\$155.00		- n/a -	155.00
TOTAL:					\$155.00

PAYMENT INFORMATION			
NOTE: Items will appear on credit card statement as "BLM O Mining Claim".			
1	AMOUNT:	155.00	POSTMARKED: N/A
	TYPE:	CREDIT CARD	RECEIVED: 08/21/2014
	NAME:	JARED B REED 1463 N FOUNTAIN WICHITA KS 67208	
	CARD NO:	XXXXXXXXXXXX5324	AUTH CODE: H26169
	NAME ON CARD:	JARED B REED	
	EXPIRES:	02/2015	
	SIGNATURE:		

REMARKS

This receipt was generated by the automated BLM Collections and Billing System and is a paper representation of a portion of the official electronic record contained therein.

AMC425499

UNITED STATES
DEPARTMENT OF THE INTERIOR
BUREAU OF LAND MANAGEMENT
**MAINTENANCE FEE PAYMENT FORM
FOR PLACER MINING CLAIMS**

TRANS 3193854

Remitter Name: Kendall TinkerMailing Address: 2112 W. University Drive PMB 1130City, State, Zip: Edinburg TX 78539☐ Check here if this is a change of address.**FOR COUNTY RECORDER'S USE**

No. of claims 1
Total due BLM \$ 310.00

Rec. 3102371

- The maintenance fee may be paid by cash, check, money order, Bureau of Land Management (BLM) Declining Deposit Account, or credit card (VISA, American Express, Discover, or MasterCard). Payments must be remitted to the BLM State Office where your claim or site is recorded and received on or before September 1. If the payment is mailed, the envelope must be postmarked by a bona fide delivery service on or before September 1 and received at the proper BLM State Office within 15 calendar days after the due date. Payments may also be made by telephone using a credit card. A complete listing of BLM State Offices with their addresses and phone numbers can be found at <http://www.blm.gov>.
- The maintenance fee for the following claim(s) applies to the assessment year 2014.

CLAIM NAME	BLM SERIAL NO.	ACRES IN CLAIM	PAYMENT DUE TO THE BLM (See Instructions on Page 2)
Long Wash Gold	AMC425505	40	155.00

RECEIVED
BLM STATE OFFICE
2014 AUG 15 A 10:07
TUCSON, ARIZONA

Use a separate sheet for additional claim names, serial numbers, and claimant names and addresses.

(Continued on page 2)

ENTERED
AUG 18 2014
BY: RAM

United States Department of the Interior
Bureau of Land Management
 LANDS/RECREATION & PLANNING
 ONE N CENTRAL AVE
 PHOENIX, AZ 85004 -2203
 Phone: 602-417-9200



Receipt

No: 3102371

Transaction #: 3193854	
Date of Transaction: 08/15/2014	
CUSTOMER:	
	KENDALL TINKER 2112 W UNIVERSITY DR PMB 1130 EDINBURG, TX 78539-2862 US

LINE #	QTY	DESCRIPTION	REMARKS	UNIT PRICE	TOTAL
1	1.00	LOCATABLE MINERALS / MINING CLAIMS- NOT NEW-UNADJUD, ONE AUTH NO. ONLY / MINING CLAIM MONEY RECEIVED CASES: AMC425505/\$310.00	2015 MAINT (1)	- n/a -	310.00
TOTAL:					\$310.00

PAYMENT INFORMATION			
NOTE: Items will appear on credit card statement as "Bureau of Land Mgmt CO".			
1	AMOUNT:	310.00	POSTMARKED: N/A
	TYPE:	CREDIT CARD	RECEIVED: 08/15/2014
	NAME:	TINKER, KENDALL 2112 W UNIVERSITY DR PMB 1130 EDINBURG TX 78539-2862 US	
	CARD NO:	XXXXXXXXXXXX1215	AUTH CODE: 018825
	NAME ON CARD:	KENDALL TINKER	
	EXPIRES:	03/2015	
	SIGNATURE:		

REMARKS

This receipt was generated by the automated BLM Collections and Billing System and is a paper representation of a portion of the official electronic record contained therein.

425499

MAINTENANCE FEE PAYMENT

Claimant Name: RONALD BRINEGARAddress: 2156 Lieben Good RoadCity: Goodlettsville State: TN Zip: 37072Telephone: 615-394-6823E-mail address: S Brinegar @ Comcast. NetSignature: Ronald Brinegar☐ Check here if this is a change of address.BLM
Date
StampRECEIVED
BLM AZ STATE OFFICE
PHOENIX, ARIZONA
AUG 11 PM 2:26

LINE NO.	AMC NUMBER	CLAIM/SITE NAME	COUNTY RECORDER DATA (if available)	TWP	RNG	SEC
1	425502	Gold Bottle #4		4N	6W	30
2						
3						
4						
5						
6						
7						
8						
9						
10						

List additional claims on Form MCF114.

Bureau of Land Management
Arizona State Office
www.blm.gov/az/No. of Claims: 1 x \$140 = \$140.00Check No: 3137 Init. CAReceipt No.: 3099144

For BLM Use Only

Form: MCF112
Revised July 2009

This form is available from the Arizona Department of Mines and Mineral Resources and may be reproduced.

ENTERED
AUG 13 2014
BY: RE

United States Department of the Interior
Bureau of Land Management
 LANDS/RECREATION & PLANNING
 ONE N CENTRAL AVE
 PHOENIX, AZ 85004 -2203
 Phone: 602-417-9200

Receipt

No: 3099144

Transaction #: 3190675

Date of Transaction: 08/12/2014

CUSTOMER:

RONALD BRINEGAR
 2156 LIEBENGOOD RD
 GOODLETTSVILLE, TN 37072-7004 US

LINE #	QTY	DESCRIPTION	REMARKS	UNIT PRICE	TOTAL
1	1.00	LOCATABLE MINERALS / MINING CLAIMS- NOT NEW-UNADJUD, ONE AUTH NO. ONLY / MINING CLAIM MONEY RECEIVED CASES: AMC425502/\$155.00	MAINT FEE PYMNT (1) 2015	- n/a -	155.00
TOTAL:					\$155.00

PAYMENT INFORMATION				
1	AMOUNT:	155.00	POSTMARKED:	08/06/2014
	TYPE:	CHECK	RECEIVED:	08/11/2014
	CHECK NO:	3137		
	NAME:	BRINEGAR, RON 2156 LIEBENGOOD RD GOODLETTSVILLE TN 37072-7004 US		

REMARKS

This receipt was generated by the automated BLM Collections and Billing System and is a paper representation of a portion of the official electronic record contained therein.

NOTICE!!

These documents have been scanned!

Do not place un-scanned documents beneath this notice!

Do not remove this notice from this file!

GPO Jacket No. 560-102
Print Order 61540
Rise Business Services, LLC
Job=AZ15 5/10/2019



Box Number= AZ15036



Claim Begin-End: AMC425499-AMC425509

6 Location Notices-Amendments and Supporting Documents



AZ15036-18

AMC425096-AMC425592

MINING CLAIM STATUS REPORT

Data Entered: 11/25/2013

MTP Checked By: JC
GEO Checked By: JC

LEAD SERIAL NUMBER: AMC 425499 thru AMC 425509

NUMBER OF CLAIMS & TYPE:

CHARGES:

LODE
11 PLACER
ASSOCIATION PLACER
MILL SITE
TUNNEL SITE

Location Fee @ \$34 = \$ 374
Processing Fee @ \$20 = \$ 220
Maintenance Fee @ \$140 = \$ 1540
Add'l Maint Fee for Assoc Placer = \$

SUBTOTAL \$

TOTAL ACREAGE: 20' = 240 Per Claim
(Placer Only)

EXTRA ACREAGE Other Fees \$ 140
Other Fees \$

NUMBER OF LOCATORS: 2

TOTAL \$ 2274

DOCUMENTS RECEIVED VIA: Over-the-Counter ☒ Mail ☒ **TIMELY FILED:** Yes ☒ No ☐

LEGAL DESCRIPTION: T 4N R 6W SEC 019, 30
T 4N R 10W SEC 017
T 1S R 11E SEC 016, 021
T R SEC
T R SEC

BLM ☒ FOREST SERVICE ☒ 1S 11E SUBJ TO PL 359: Yes ☐ No ☐
WILDERNESS AREA ☐

SPLIT ESTATE: N/A ☐ SX ☐ PX ☐ OTHER ☐
SRHA ☐ Was proper Notice filed if located on SHRA Land? Yes ☐ No ☐

RECONVEYED MINERALS ON BLM LAND REQUIRE OPENING ORDER FROM 1944 TO 1993:

Open to Entry On _____ N/A ☐

COMMENTS/STATUS: VOID ☐ PARTIALLY VOID ☐ PVT MINERALS ☐ WITHDRAWN LANDS ☐
OTHER ☐ AMC 425507 & 425508 LEGAL DESCRIPTION STATES 3300ft NORTH.
MAP SHOWS CORRECT DIMENSIONS OF 1320X660. USED MAP.
AMC 425509 WDL-POWER SITE CLASSIFICATION 438, OKAY ELEVATION OVER 2250ft.

☐ Claimant acknowledges that portions of the following claim(s) site(s) may be void or voidable.

Printed Name of Claimant _____ Signature of Claimant _____

*****FINAL ADJUDICATION*****

DATE 6/24/2015 INITIALS PM

When recorded please return to:
Minefinder Gold
P.O Box 74353
Phoenix, AZ 85087

Location Notice for Placer Mining Claim

Notice is hereby given that the undersigned have on this 5th day of September, 2013 located a placer mining claim in Maricopa County, State of Arizona.

The name of this claim is the **Blue Wash Gold #2** and is situated in the S $\frac{1}{2}$ of the NW $\frac{1}{4}$ of NW 1/4 Section 19, Township 4 N., Range 6W., Gila & Salt River Base and Meridian, Arizona.

The locators of this claim are:

Steve Karolyi
D.B.A MineFinder Gold

MineFinder Gold
P.O. Box 74353
Phoenix, Az. 85087


RECEIVED
B.L.M. AZ STATE OFFICE
2013 NOV 14 P 2:18
PHOENIX, AZ

The locality of this claim with reference to some natural object or permanent monument and additional information concerning its locality are as follows;


Beginning at a wood post where a copy of this notice is posted: then 50 feet east to the center of the east end line, then 330 feet north to northeast corner, then 1320 feet west to the northwest corner, then 660 feet south to the southwest corner, then 1320 feet east to the southeast corner, then 330 feet north to the point of beginning.

Dated and posted on the ground this 5th day of September, 2013

Locator(s)



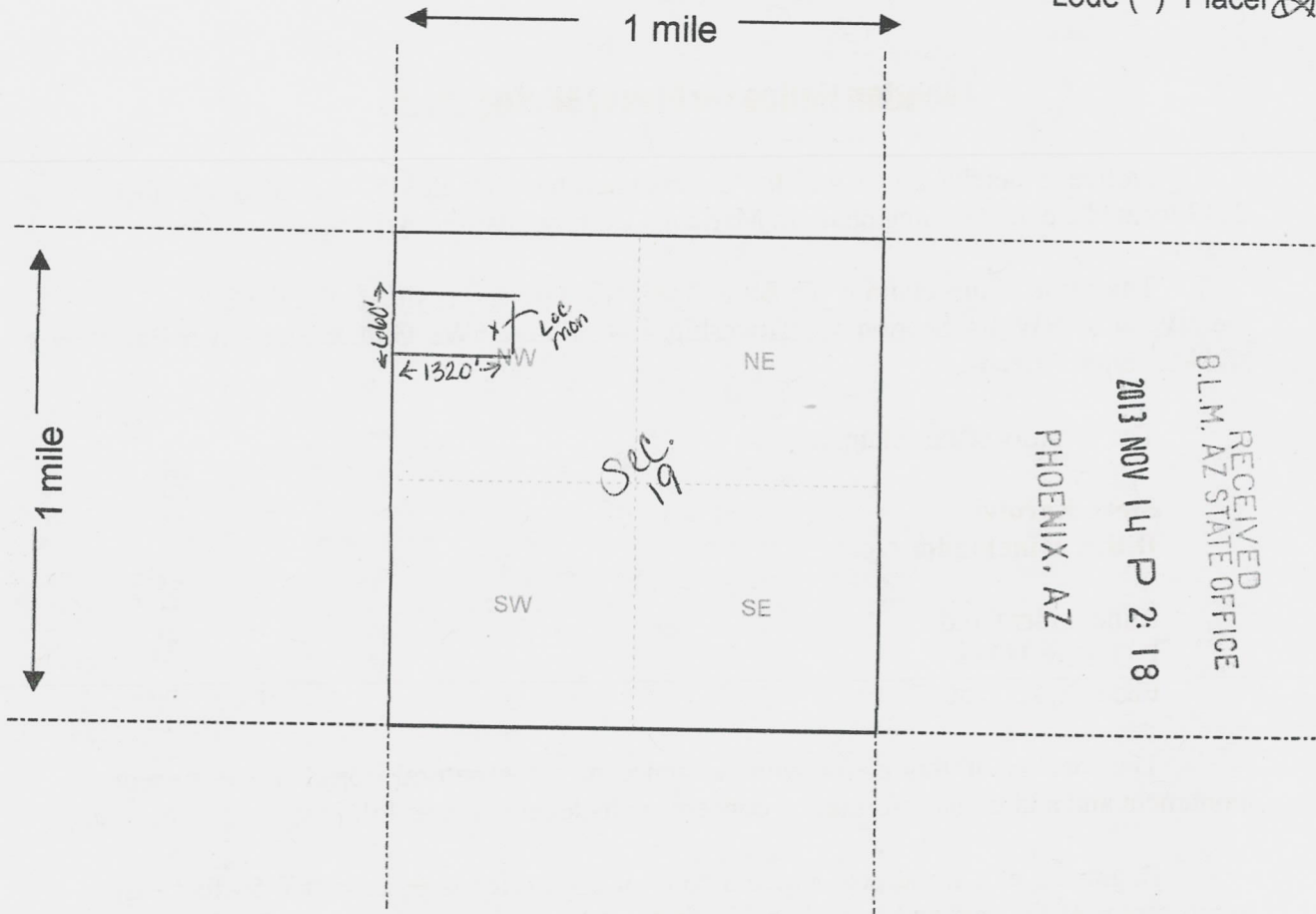
Tina Deters (agent for Minefinder Gold)



A110425499

MINING CLAIM MAP

Lode () Placer ☒



Scale : 1" = 2000 feet



- The above map depicts the Blue Wash #2 mining claim, which is located in Section (s) 19, Township 4 N, Range 6 W, Gila and Salt River Base and Meridian, Maricopa County, Arizona.
- The type of corner and location monuments used are as follows: 2" x 2" x 4' wood posts with scribed metal tags.
- The bearings and distances in degrees and feet between claim corners are as depicted on the map.

Form MCF100a
Revised July 2005

This form is available from the Arizona Department of Mines & Mineral Resources and may be reproduced.

AHC425499

When recorded please return to:
Minefinder Gold
P.O Box 74353
Phoenix, AZ 85087

Location Notice for Placer Mining Claim

Notice is hereby given that the undersigned have on this 5th day of September, 2013 located a placer mining claim in Maricopa County, State of Arizona.

The name of this claim is the **Blue Wash Gold #3** and is situated in the N ½ of the NW ¼ of NW 1/4 Section 19, Township 4 N., Range 6W., Gila & Salt River Base and Meridian, Arizona.

The locators of this claim are:

Steve Karolyi
D.B.A MineFinder Gold

MineFinder Gold
P.O. Box 74353
Phoenix, Az. 85087

PHOENIX, AZ

2013 NOV 14 P 2:18

RECEIVED
B.L.M. AZ STATE OFFICE

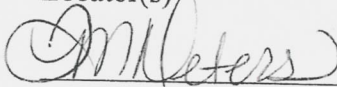
AMC 425500

The locality of this claim with reference to some natural object or permanent monument and additional information concerning its locality are as follows;


Beginning at a wood post where a copy of this notice is posted: then 50 feet east to the center of the east end line, then 330 feet north to northeast corner, then 1320 feet west to the northwest corner, then 660 feet south to the southwest corner, then 1320 feet east to the southeast corner, then 330 feet north to the point of beginning.

Dated and posted on the ground this 5th day of September, 2013

Locator(s)



Tina Deters (agent for Minefinder Gold)



MINING CLAIM MAP

Lode () Placer ☒



Scale : 1" = 2000 feet



1. The above map depicts the Blue Wash Gold #3 mining claim, which is located in Section (s) 19, Township 4 N, Range 6 W, Gila and Salt River Base and Meridian, Maricopa County, Arizona.
2. The type of corner and location monuments used are as follows: 2" x 2" x 4' wood posts with scribed metal tags.
3. The bearings and distances in degrees and feet between claim corners are as depicted on the map.

Form MCF100a
Revised July 2005

This form is available from the Arizona Department of Mines & Mineral Resources and may be reproduced.

When recorded please return to:
Minefinder Gold
P.O Box 74353
Phoenix, AZ 85087

Location Notice for Placer Mining Claim

Notice is hereby given that the undersigned have on this 2nd day of October, 2013 located a placer mining claim in Maricopa County, State of Arizona.

The name of this claim is the **Gold Bottle #3** and is situated in the N ½ of the SW ¼ of NW 1/4 Section 30, Township 4 N., Range 6W., Gila & Salt River Base and Meridian, Arizona.

The locators of this claim are:

Steve Karolyi
D.B.A MineFinder Gold

MineFinder Gold
P.O. Box 74353
Phoenix, Az. 85087


2013 NOV 14 P 2:19
PHOENIX, AZ
RECEIVED
B.L.M. AZ STATE OFFICE
A11C425501

The locality of this claim with reference to some natural object or permanent monument and additional information concerning its locality are as follows;


Beginning at a wood post where a copy of this notice is posted: then 50 feet east to the center of the east end line, then 330 feet north to northeast corner, then 1320 feet west to the northwest corner, then 660 feet south to the southwest corner, then 1320 feet east to the southeast corner, then 330 feet north to the point of beginning.

Dated and posted on the ground this 2nd day of October, 2013

Locator(s)

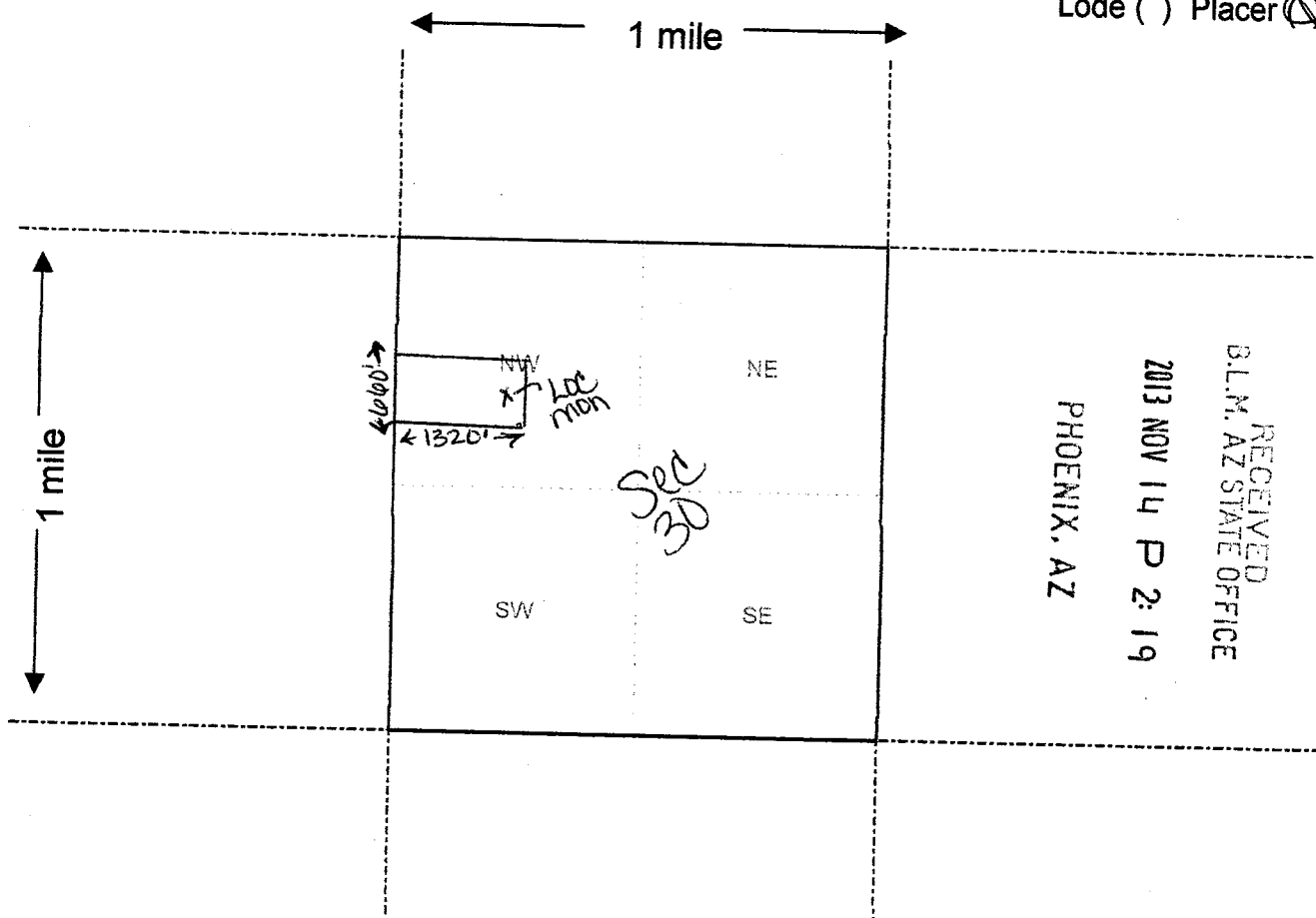


Tina Deters (agent for Minefinder Gold)



MINING CLAIM MAP

Lode () Placer (X)



Scale: 1" = 2000 feet



1. The above map depicts the Gold Bottle #3 mining claim, which is located in Section (s) 30, Township 4 N, Range 6 W, Gila and Salt River Base and Meridian, Maricopa County, Arizona.
2. The type of corner and location monuments used are as follows: 2" x 2" x 4' wood posts with scribed metal tags.
3. The bearings and distances in degrees and feet between claim corners are as depicted on the map.

Form MCF100a
Revised July 2005

This form is available from the Arizona Department of Mines & Mineral Resources and may be reproduced.

A110425501

When recorded please return to:
Minefinder Gold
P.O. Box 74353
Phoenix, AZ 85087

Location Notice for Placer Mining Claim

Notice is hereby given that the undersigned have on this 3rd day of October, 2013 located a placer mining claim in Maricopa County, State of Arizona.

The name of this claim is the **Gold Bottle #4** and is situated in the N ½ of the SE ¼ of NW 1/4 Section 30, Township 4 N., Range 6W., Gila & Salt River Base and Meridian, Arizona.

The locators of this claim are:

Steve Karolyi
D.B.A MineFinder Gold

MineFinder Gold
P.O. Box 74353
Phoenix, Az. 85087

RECEIVED
B.L.M. AZ STATE OFFICE
2013 NOV 14 P 2:19
PHOENIX, AZ

The locality of this claim with reference to some natural object or permanent monument and additional information concerning its locality are as follows;


Beginning at a wood post where a copy of this notice is posted: then 50 feet west to the center of the west end line, then 330 feet north to northwest corner, then 1320 feet east to the northeast corner, then 660 feet south to the southeast corner, then 1320 feet west to the southwest corner, then 330 feet north to the point of beginning.

Dated and posted on the ground this 3rd day of October, 2013

Locator(s)

Tina Deters

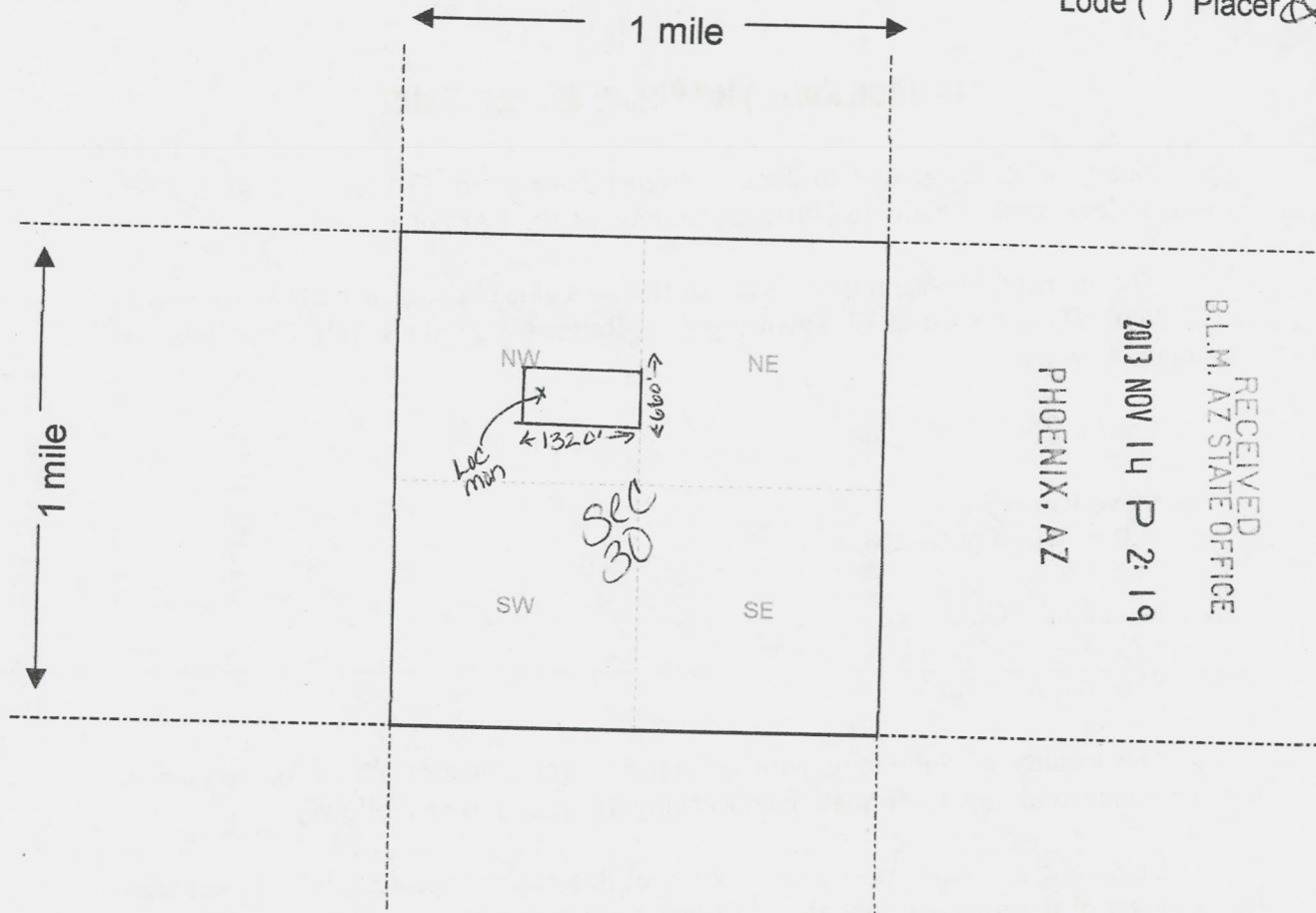
Tina Deters (agent for Minefinder Gold)



AMC425502

MINING CLAIM MAP

Lode () Placer ☒



RECEIVED
B.L.M. AZ STATE OFFICE

2013 NOV 14 P 2:19

PHOENIX, AZ

Scale : 1" = 2000 feet



1. The above map depicts the Gold Bottle #4 mining claim, which is located in Section (s) 30, Township 4 N, Range 6 W, Gila and Salt River Base and Meridian, Maricopa County, Arizona.
2. The type of corner and location monuments used are as follows: 2" x 2" x 4' wood posts with scribed metal tags.
3. The bearings and distances in degrees and feet between claim corners are as depicted on the map.

Form MCF100a
Revised July 2005

This form is available from the Arizona Department of Mines & Mineral Resources and may be reproduced.

AMC425502

When recorded please return to:
Minefinder Gold
P.O Box 74353
Phoenix, AZ 85087

Location Notice for Placer Mining Claim

Notice is hereby given that the undersigned have on this 3rd day of October, 2013 located a placer mining claim in Maricopa County, State of Arizona.

The name of this claim is the **Gold Bottle #5** and is situated in the S $\frac{1}{2}$ of the NE $\frac{1}{4}$ of NW $\frac{1}{4}$ Section 30, Township 4 N., Range 6W., Gila & Salt River Base and Meridian, Arizona.

The locators of this claim are:

Steve Karolyi
D.B.A MineFinder Gold

MineFinder Gold
P.O. Box 74353
Phoenix, Az. 85087

RECEIVED
B.L.M. AZ STATE OFFICE
2013 NOV 14 P 2:19
PHOENIX, AZ

The locality of this claim with reference to some natural object or permanent monument and additional information concerning its locality are as follows;


Beginning at a wood post where a copy of this notice is posted: then 50 feet west to the center of the west end line, then 330 feet north to northwest corner, then 1320 feet east to the northeast corner, then 660 feet south to the southeast corner, then 1320 feet west to the southwest corner, then 330 feet north to the point of beginning.

Dated and posted on the ground this 3rd day of October, 2013

Locator(s)



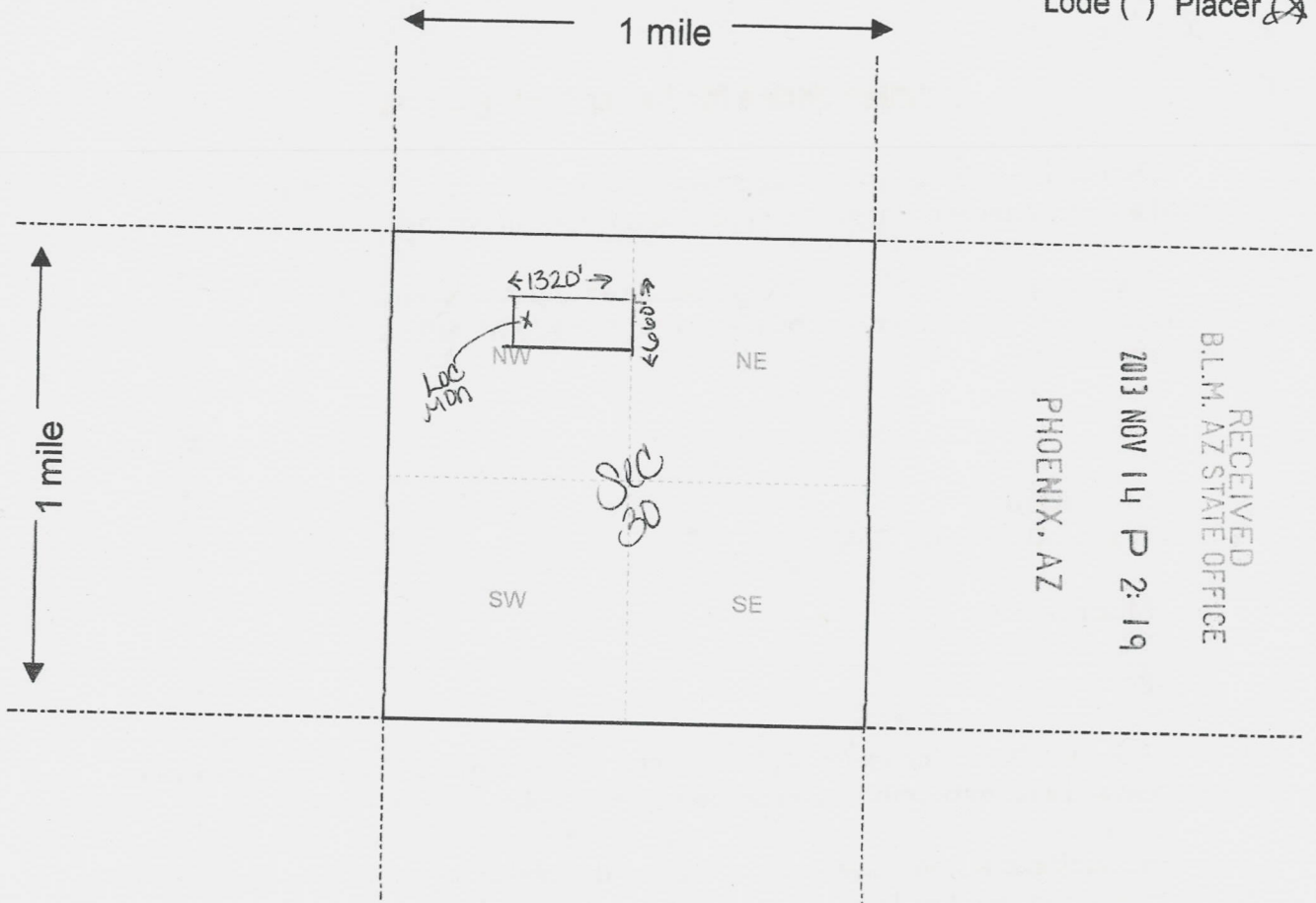
Tina Deters (agent for Minefinder Gold)



AMC425503

MINING CLAIM MAP

Lode () Placer ☒



Scale: 1" = 2000 feet



1. The above map depicts the Gold Bottle #5 mining claim, which is located in Section (s) 30, Township 4 N, Range 6 W, Gila and Salt River Base and Meridian, Maricopa County, Arizona.
2. The type of corner and location monuments used are as follows: 2" x 2" x 4' wood posts with a scribed metal tags.
3. The bearings and distances in degrees and feet between claim corners are as depicted on the map.

Form MCF100a
Revised July 2005

This form is available from the Arizona Department of Mines & Mineral Resources and may be reproduced.

AMC425503

When recorded please return to:
Minefinder Gold
P.O Box 74353
Phoenix, AZ 85087

Location Notice for Placer Mining Claim

Notice is hereby given that the undersigned have on this 3rd day of October, 2013 located a placer mining claim in Maricopa County, State of Arizona.

The name of this claim is the **Gold Bottle #6** and is situated in the N $\frac{1}{2}$ of the NE $\frac{1}{4}$ of NW $\frac{1}{4}$ Section 30, Township 4 N., Range 6W., Gila & Salt River Base and Meridian, Arizona.

The locators of this claim are:

Steve Karolyi
D.B.A MineFinder Gold

MineFinder Gold
P.O. Box 74353
Phoenix, Az. 85087


RECEIVED
B.L.M. AZ STATE OFFICE
2013 NOV 14 P 2:19
PHOENIX, AZ

The locality of this claim with reference to some natural object or permanent monument and additional information concerning its locality are as follows;

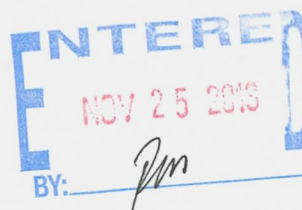
Beginning at a wood post where a copy of this notice is posted: then 50 feet west to the center of the west end line, then 330 feet north to northwest corner, then 1320 feet east to the northeast corner, then 660 feet south to the southeast corner, then 1320 feet west to the southwest corner, then 330 feet north to the point of beginning.

Dated and posted on the ground this 3rd day of October, 2013

Locator(s)



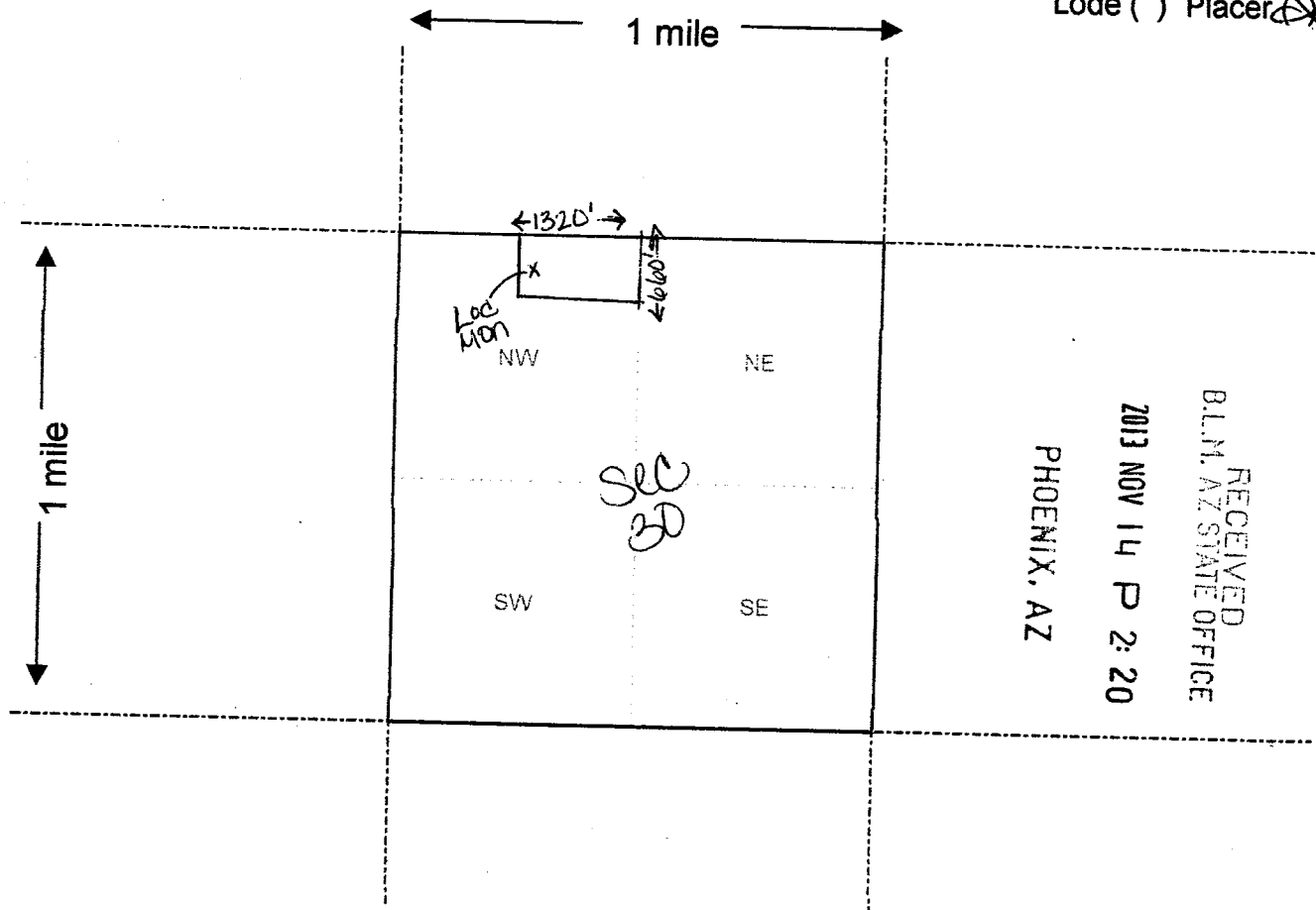
Tina Deters (agent for Minefinder Gold)



Altch 25504

MINING CLAIM MAP

Lode () Placer ☒



Scale : 1" = 2000 feet



1. The above map depicts the Gold Bottle #6 mining claim, which is located in Section (s) 30, Township 4 N, Range 6 W, Gila and Salt River Base and Meridian, Maricopa County, Arizona.
2. The type of corner and location monuments used are as follows: 2" x 2" x 4' wood posts with scribed metal tags.
3. The bearings and distances in degrees and feet between claim corners are as depicted on the map.

Form MCF100a
Revised July 2005

This form is available from the Arizona Department of Mines & Mineral Resources and may be reproduced.

ARNO 425504

When recorded please return to:
Minefinder Gold
P.O Box 74353
Phoenix, AZ 85087

Location Notice for Placer Mining Claim

Notice is hereby given that the undersigned have on this 15th day of September, 2013 located a placer mining claim in Maricopa County, State of Arizona.

The name of this claim is the **Long Wash Gold** and is situated in the NE $\frac{1}{4}$ of the NE $\frac{1}{4}$ Section 17, Township 4 N., Range 10W., Gila & Salt River Base and Meridian, Arizona.

The locators of this claim are:

Steve Karolyi
D.B.A MineFinder Gold

MineFinder Gold
P.O. Box 74353
Phoenix, Az. 85087


RECEIVED
B.L.M. AZ STATE OFFICE
2013 NOV 14 P 2:20
PHOENIX, AZ

The locality of this claim with reference to some natural object or permanent monument and additional information concerning its locality are as follows;


Beginning at a wood post where a copy of this notice is posted: then 50 feet west to the center of the west end line, then 660 feet north to northwest corner, then 1320 feet east to the northeast corner, then 1320 feet south to the southeast corner, then 1320 feet west to the southwest corner, then 660 feet north to the point of beginning.

Dated and posted on the ground this 15th day of September, 2013


Locator(s)



Tina Deters (agent for Minefinder Gold)

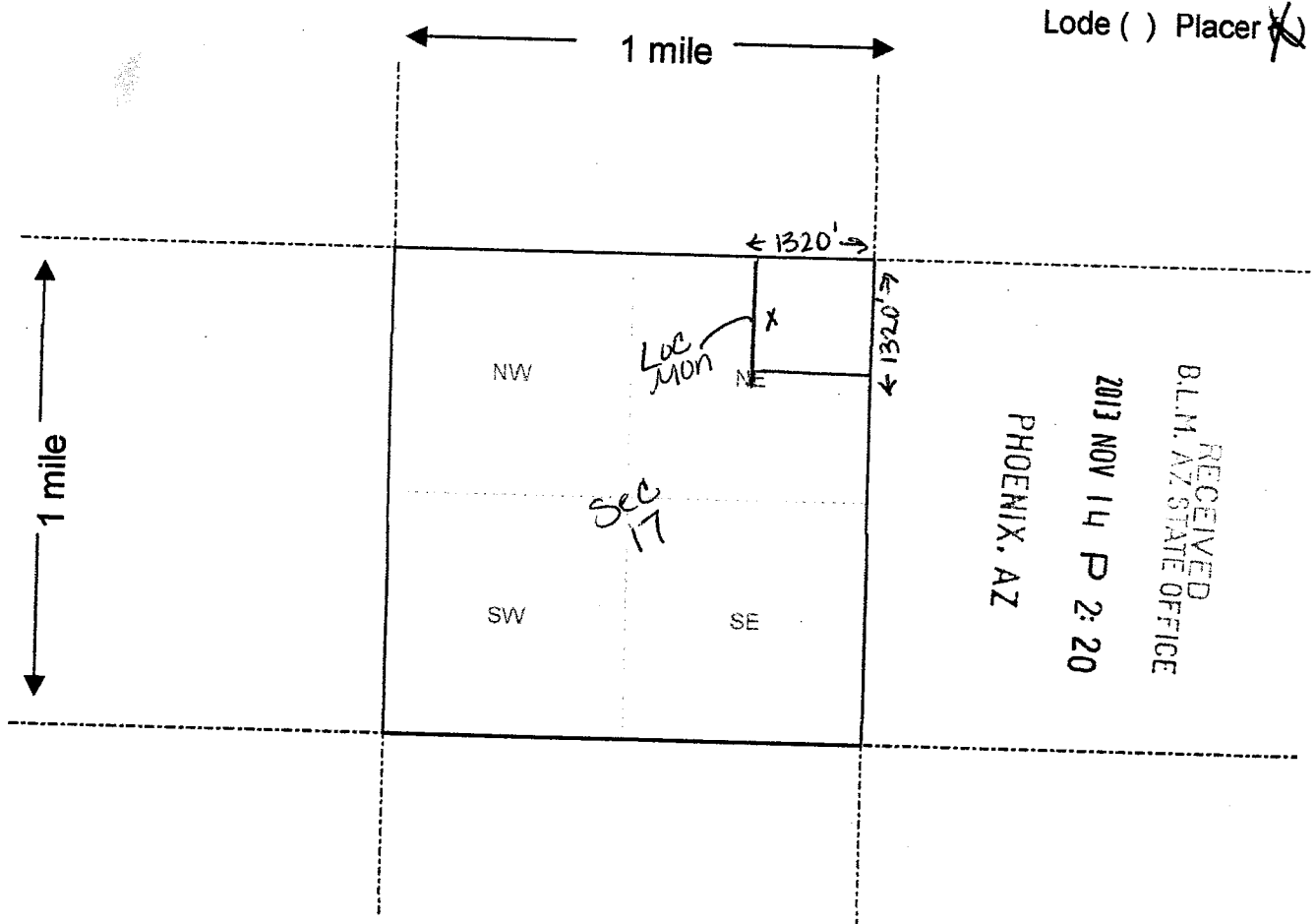


Steve Karolyi

ENTERED
NOV 25 2013
BY: 

A110425505

MINING CLAIM MAP



Scale : 1" = 2000 feet



1. The above map depicts the Long Wash Gold mining claim, which is located in Section (s) 17, Township 4 N, Range 10 W, Gila and Salt River Base and Meridian, Maricopa County, Arizona.

2. The type of corner and location monuments used are as follows: 2" x 2" x 4' Wood posts with scribed metal tags.

3. The bearings and distances in degrees and feet between claim corners are as depicted on the map.

Form MCF100a
Revised July 2005

This form is available from the Arizona Department of Mines & Mineral Resources and may be reproduced.

ARIC425505

When recorded please return to:
Minefinder Gold
P.O Box 74353
Phoenix, AZ 85087

Location Notice for ~~Location~~ Placer Mining Claim

Notice is hereby given that the undersigned have on this 8th day of September, 2013 located a placer mining claim in Pinal County, State of Arizona.

The name of this claim is the **Millsite Canyon Gold #3** and is situated in the N $\frac{1}{2}$ of the NW $\frac{1}{4}$ Section 16, Township 1S, Range 11E, (projected), Gila & Salt River Base and Meridian, Arizona.

The locators of this claim are:

Steve Karolyi
D.B.A Minefinder Gold

Minefinder Gold
P.O. Box 74353
Phoenix, Az. 85087


RECEIVED
B.L.M. AZ STATE OFFICE
2013 NOV 14 P 2:20
PHOENIX, AZ

The locality of this claim with reference to some natural object or permanent monument and additional information concerning its locality are as follows;


Beginning at a wood post where a copy of this notice is posted: then 50 feet east to the center of the east end line, then 3300 feet north to the northeast corner, then 1320 feet west to the northwest corner, then 660 feet south to the southwest corner, then 1320 feet east to the southeast corner, then 330 feet east to the point of beginning.

Dated and posted on the ground this 8th day of September 2013

Locator(s)

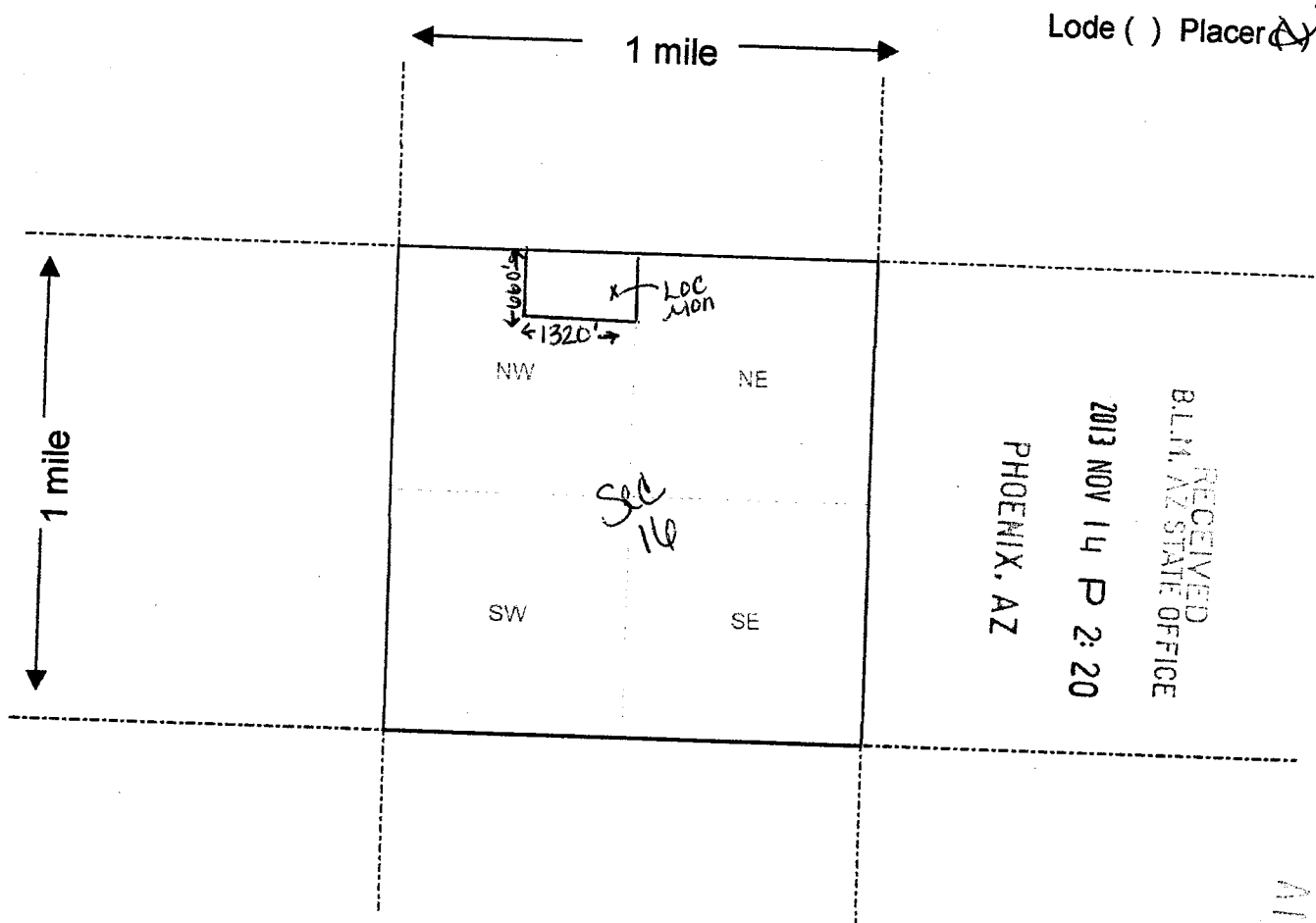


Tina Deters (Agent for Minefinder Gold)



AN0425506

MINING CLAIM MAP



Scale: 1" = 2000 feet



- The above map depicts the Millsite Canyon #3 mining claim, which is located in Section (s) 16, Township 1 S, Range 11 E, Gila and Salt River Base and Meridian, Pinal County, Arizona.
- The type of corner and location monuments used are as follows: 2" x 2" x 4' wood posts with scribed metal tags.
- The bearings and distances in degrees and feet between claim corners are as depicted on the map.

Form MCF100a
Revised July 2005

This form is available from the Arizona Department of Mines & Mineral Resources and may be reproduced.

ARIZONA 255506

When recorded please return to:
Minefinder Gold
P.O. Box 74353
Phoenix, AZ 85087

Location Notice for ~~Placer~~ Placer Mining Claim

Notice is hereby given that the undersigned have on this 8th day of September, 2013 located a placer mining claim in Pinal County, State of Arizona.

The name of this claim is the **Millsite Canyon Gold #4** and is situated in the N ½ of the NW ¼, Section 16, Township 1S, Range 11E, (projected), Gila & Salt River Base and Meridian, Arizona.

The locators of this claim are:

Steve Karolyi
D.B.A Minefinder Gold

Minefinder Gold
P.O. Box 74353
Phoenix, Az. 85087


RECEIVED
B.L.M. AZ STATE OFFICE
2013 NOV 14 P 2:20
PHOENIX, AZ

The locality of this claim with reference to some natural object or permanent monument and additional information concerning its locality are as follows;

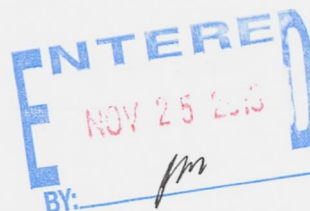
Beginning at a wood post where a copy of this notice is posted: then 50 feet east to the center of the east end line, then 3300 feet north to the northeast corner, then 1320 feet west to the northwest corner, then 660 feet south to the southwest corner, then 1320 feet east to the southeast corner, then 330 feet east to the point of beginning.

Dated and posted on the ground this 8th day of September 2013

Locator(s)



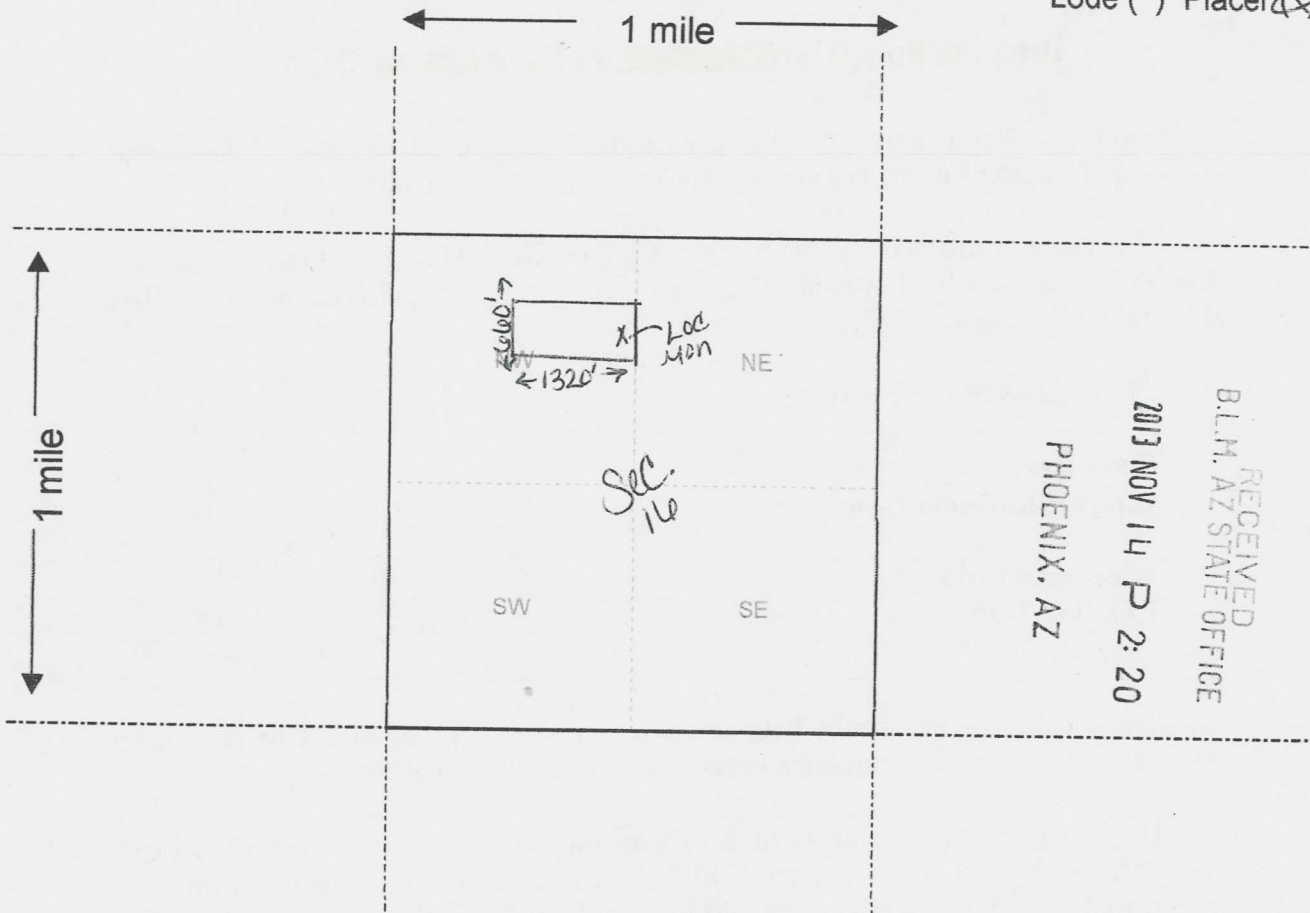
Tina Deters (Agent for Minefinder Gold)



AMC425507

MINING CLAIM MAP

Lode () Placer (X)



RECEIVED
B.L.M. AZ STATE OFFICE
2013 NOV 14 P 2:20
PHOENIX, AZ

Scale : 1" = 2000 feet



- The above map depicts the Millsite Canyon #4 mining claim, which is located in Section (s) 16, Township 1 S, Range 11 E, Gila and Salt River Base and Meridian, Pinal County, Arizona.
- The type of corner and location monuments used are as follows: 2" x 2" x 4' wood posts with scribed metal tags.
- The bearings and distances in degrees and feet between claim corners are as depicted on the map.

Form MCF100a
Revised July 2005

This form is available from the Arizona Department of Mines & Mineral Resources and may be reproduced.

AMC425501

When recorded please return to:
Minefinder Gold
P.O Box 74353
Phoenix, AZ 85087

Location Notice for ~~Amendment~~ Placer Mining Claim

Notice is hereby given that the undersigned have on this 8th day of September, 2013 located a placer mining claim in Pinal County, State of Arizona.

The name of this claim is the **Millsite Canyon Gold #5** and is situated in the S $\frac{1}{2}$ of the NW $\frac{1}{4}$ Section 16, Township 1S, Range 11E, (projected), Gila & Salt River Base and Meridian, Arizona.

The locators of this claim are:

Steve Karolyi
D.B.A Minefinder Gold

Minefinder Gold
P.O. Box 74353
Phoenix, Az. 85087


RECEIVED
B.L.M. AZ STATE OFFICE
2013 NOV 14 P 2:21
PHOENIX, AZ

The locality of this claim with reference to some natural object or permanent monument and additional information concerning its locality are as follows;


Beginning at a wood post where a copy of this notice is posted: then 50 feet east to the center of the east end line, then 3300 feet north to the northeast corner, then 1320 feet west to the northwest corner, then 660 feet south to the southwest corner, then 1320 feet east to the southeast corner, then 330 feet east to the point of beginning.

Dated and posted on the ground this 8th day of September 2013

Locator(s)



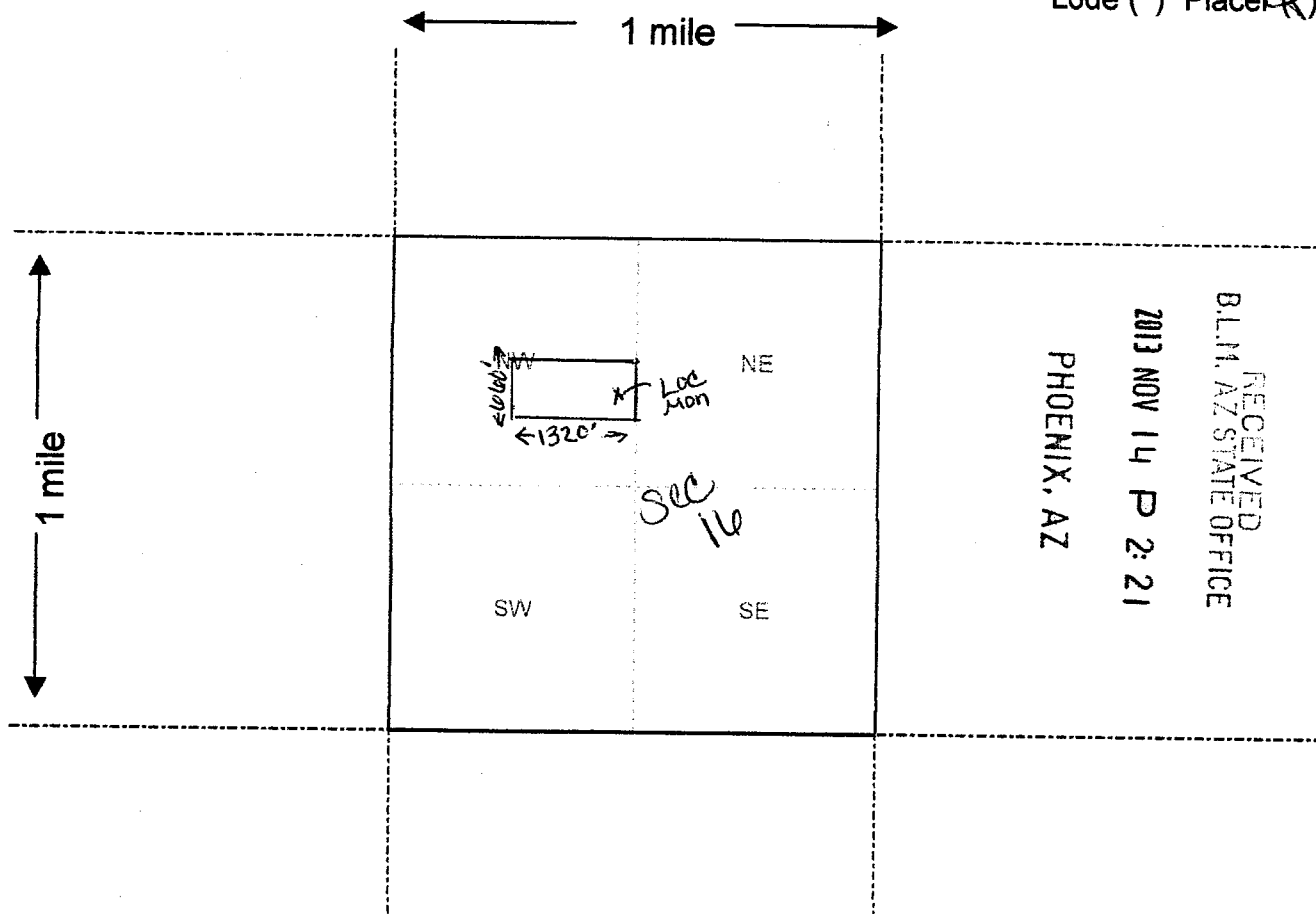
Tina Deters (Agent for Minefinder Gold)



AMC425508

MINING CLAIM MAP

Lode () Placer ☒



RECEIVED
B.L.M. AZ STATE OFFICE
2013 NOV 14 P 2:21
PHOENIX, AZ

Scale : 1" = 2000 feet



- The above map depicts the Millsite Canyon #5 mining claim, which is located in Section (s) 16, Township 1 S, Range 11 E, Gila and Salt River Base and Meridian, Pinal County, Arizona.
- The type of corner and location monuments used are as follows: 2" x 2" x 4' wood posts with scribed metal tags.
- The bearings and distances in degrees and feet between claim corners are as depicted on the map.

Form MCF100a
Revised July 2005

This form is available from the Arizona Department of Mines & Mineral Resources and may be reproduced.

ALIC125508

When recorded please return to:
Minefinder Gold
P.O Box 74353
Phoenix, AZ 85087

Location Notice for ~~Secret Canyon~~ Placer Mining Claim

Notice is hereby given that the undersigned have on this 8th day of September, 2013 located a placer mining claim in Pinal County, State of Arizona.

The name of this claim is the **Secret Canyon #3** and is situated in the S $\frac{1}{2}$ of the SW $\frac{1}{4}$, Section 21, Township 1S, Range 11E, (projected), Gila & Salt River Base and Meridian, Arizona.

The locators of this claim are:

Steve Karolyi
D.B.A Minefinder Gold

Minefinder Gold
P.O. Box 74353
Phoenix, Az. 85087

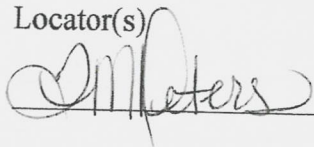
RECEIVED
B.L.M. AZ STATE OFFICE
2013 NOV 14 P 2:21
PHOENIX, AZ

The locality of this claim with reference to some natural object or permanent monument and additional information concerning its locality are as follows;


Beginning at a wood post where a copy of this notice is posted: then 50 feet east to the center of the east end line, then 330 feet north to the northeast corner, then 1320 feet west to the northwest corner, then 660 feet south to the southwest corner, then 1320 feet east to the southeast corner, then 330 feet east to the point of beginning.

Dated and posted on the ground this 8th day of September 2013

Locator(s)



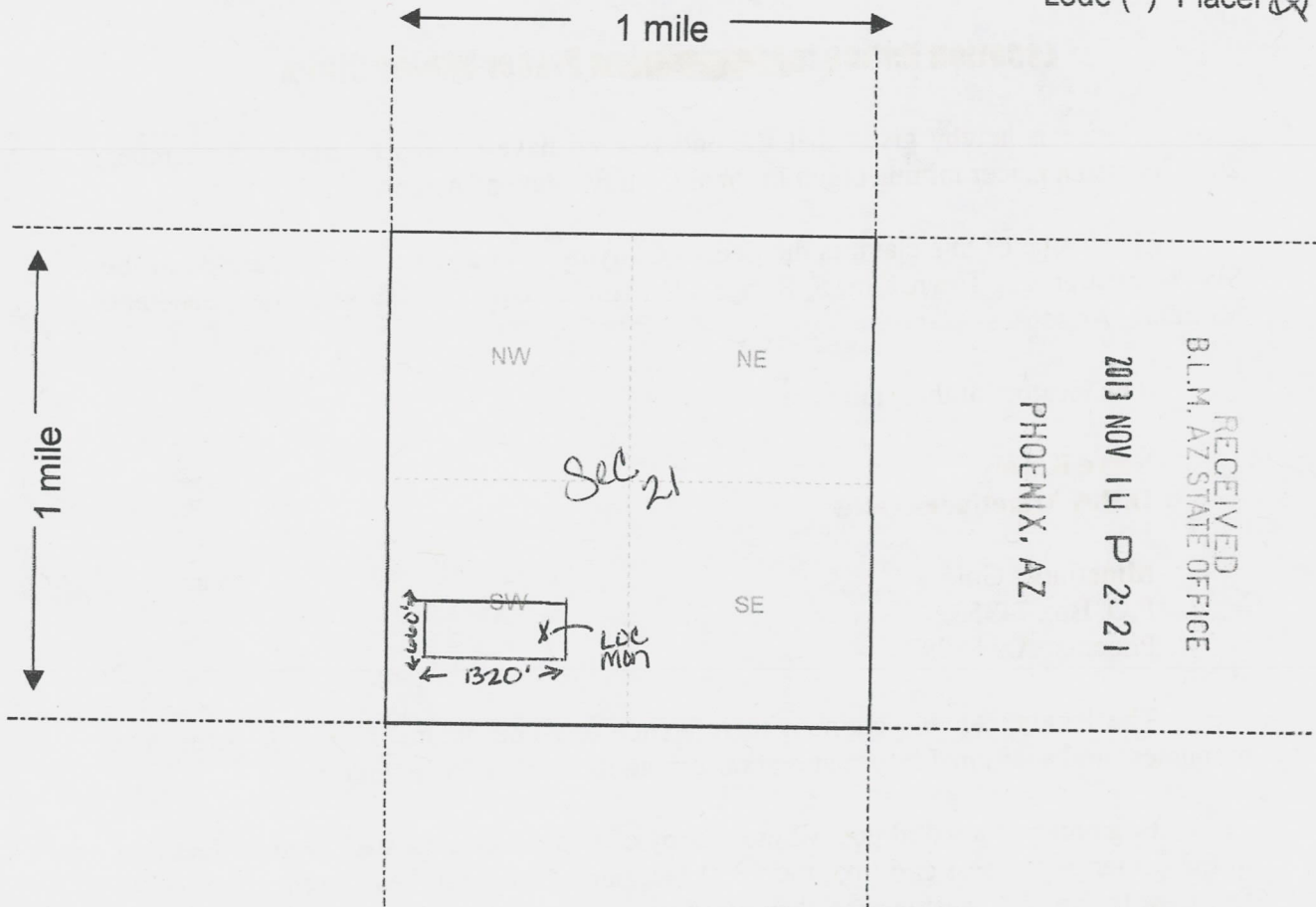
Tina Deters (Agent for Minefinder Gold)



A110425509

MINING CLAIM MAP

Lode () Placer ☒



Scale: 1" = 2000 feet



1. The above map depicts the Secret Canyon #3 mining claim, which is located in Section (s) 21, Township 1 S, Range 11 E, Gila and Salt River Base and Meridian, Pinal County, Arizona.
2. The type of corner and location monuments used are as follows: 2" x 2" x 4' Wood posts with scribed metal tags.
3. The bearings and distances in degrees and feet between claim corners are as depicted on the map.

Form MCF100a
Revised July 2005

This form is available from the Arizona Department of Mines & Mineral Resources and may be reproduced.

AMC425509

RUN TIME: 02:03 PM

DEPARTMENT OF INTERIOR
BUREAU OF LAND MANAGEMENT

RUN DATE: 11/14/2013
Page 1 of 1

Input Parameters for Geographic Report with Land

System Id = CR

Admin State = AZ

Geo State =

Casetype Begins With

Case Disp Txt = AUTHORIZED, CANCELLED, EXPIRED, PENDING, REJECTED, RELINQUISHED, VOID, WITHDRAWN

Mer Twp Rng = 14 0040N 0060W

Section = 019, 999

Mtrs =

Commodity =

Commodity Txt =

Pending Org =

Pend Org Decode =

Total Rows Returned: 0

NO WARRANTY IS MADE BY BLM FOR USE OF THE DATA
FOR PURPOSES NOT INTENDED BY BLM

DEPARTMENT OF INTERIOR
BUREAU OF LAND MANAGEMENT

Input Parameters for Geographic Report with Land

System Id = CR

Admin State = AZ

Geo State =

Casetype Begins With

Case Disp Txt = AUTHORIZED, CANCELLED, EXPIRED, PENDING, REJECTED, RELINQUISHED, VOID, WITHDRAWN

Mer Twp Rng = 14 0040N 0060W

Section = 030, 999

Mtrs =

Commodity =

Commodity Txt =

Pending Org =

Pend Org Decode =

Total Rows Returned: 1

RUN TIME: 09:41 AM

Adm State: AZ

UNITED STATES DEPARTMENT OF INTERIOR
BUREAU OF LAND MANAGEMENT
GEOGRAPHIC REPORT WITH LAND
Sorted by Serial Number

RUN DATE: 11/25/2013
Page 1 of 1

Serial Number: AZA 031822

Total Case Acres: 0.001

<u>Casetype</u>	<u>Case Disp</u>	14	0040N	0060W	<u>Sect</u>	<u>Sur Typ</u>	<u>Sur Num</u>	<u>Suff</u>	<u>Subdivision</u>	<u>Act Pend</u>
289001	AUTHORIZED				030	ALIQ			SESW;	

RUN TIME: 02:04 PM

DEPARTMENT OF INTERIOR
BUREAU OF LAND MANAGEMENT

RUN DATE: 11/14/2013
Page 1 of 1

Input Parameters for Geographic Report with Land

System Id = CR

Admin State = AZ

Geo State =

Casetype Begins With

Case Disp Txt = AUTHORIZED, CANCELLED, EXPIRED, PENDING, REJECTED, RELINQUISHED, VOID, WITHDRAWN

Mer Twp Rng = 14 0040N 0100W

Section = 017, 999

Mtrs =

Commodity =

Commodity Txt =

Pending Org =

Pend Org Decode =

Total Rows Returned: 1

NO WARRANTY IS MADE BY BLM FOR USE OF THE DATA
FOR PURPOSES NOT INTENDED BY BLM

RUN TIME: 02:04 PM

Adm State: AZ

UNITED STATES DEPARTMENT OF INTERIOR
BUREAU OF LAND MANAGEMENT
GEOGRAPHIC REPORT WITH LAND
Sorted by Meridian Township Range

RUN DATE: 11/14/2013
Page 1 of 1

Serial Number: AZA 024094

Total Case Acres: 386.667

<u>Casetype</u>	<u>Case Disp</u>	14	0040N	0100W	<u>Sect</u>	<u>Sur Typ</u>	<u>Sur Num</u>	<u>Suff</u>	<u>Subdivision</u>	<u>Act Pend</u>
281001	AUTHORIZED				017	ALIQ			E2E2;	

DEPARTMENT OF INTERIOR
BUREAU OF LAND MANAGEMENT

Input Parameters for Geographic Report with Land

System Id = CR

Admin State = AZ

Geo State =

Casetype Begins With

Case Disp Txt = AUTHORIZED, CANCELLED, EXPIRED, PENDING, REJECTED, RELINQUISHED, VOID, WITHDRAWN

Mer Twp Rng = 14 0010S 0110E

Section = 016, 021, 999

Mtrs =

Commodity =

Commodity Txt =

Pending Org =

Pend Org Decode =

Total Rows Returned: 1

RUN TIME: 02:06 PM

UNITED STATES DEPARTMENT OF INTERIOR
BUREAU OF LAND MANAGEMENT
GEOGRAPHIC REPORT WITH LAND
Sorted by Meridian Township Range

RUN DATE: 11/14/2013
Page 1 of 1

Serial Number: AZA 033339
Total Case Acres: 16,761.000

<u>Casetype</u>	<u>Case Disp</u>				<u>Sect</u>	<u>Sur Typ</u>	<u>Sur Num</u>	<u>Suff</u>	<u>Subdivision</u>	<u>Act Pend</u>
231110	AUTHORIZED	14	0010S	0110E	021	FF			LANDS ADJ TO QUEEN CREEK;	

**DEPARTMENT OF THE INTERIOR
BUREAU OF LAND MANAGEMENT
STATUS
(LIVE) Serial Register Page**

Run Date/Time: 06/24/2015 01:16 PM

Page 1 of 9

**01 03-03-1879;020STAT0394;43USC31
Case Type 231110: WDL-POWER SITE CLASSIFIC**

**Serial Number:
AZAZAA - 003545**

Mer	Twp	Rng	Sec	SType	SurNr	Suf	-NE-	-NW-	-SW-	-SE-	Acreage	SurNote	State	Crty	DI/FO	Mgmt Agency
14	0120N	0050E	001	1		01	EVERY	SMALLEST	LEGAL		0.000		AZ	AZ025	LLAZP01000	10030400
14	0120N	0050E	001	1		01	EVERY	SMALLEST	LEGAL				AZ	AZ025	LLAZP01000	10030900
14	0120N	0050E	001	1		02	SUBDIV	WHICH	WHEN	SRVY	0.000		AZ	AZ025	LLAZP01000	10030400
14	0120N	0050E	001	1		02	SUBDIV	WHICH	WHEN	SRVY			AZ	AZ025	LLAZP01000	10030900
14	0120N	0050E	001	1		03	WILL	BE	ADJACENT	TO	0.000	VERDE	AZ	AZ025	LLAZP01000	10030900
14	0120N	0050E	001	1		03	WILL	BE	ADJACENT	TO		VERDE	AZ	AZ025	LLAZP01000	10030400
14	0120N	0050E	001	1		04	RIVER	UPSTREAM	FROM		0.000		AZ	AZ025	LLAZP01000	10030400
14	0120N	0050E	001	1		04	RIVER	UPSTREAM	FROM				AZ	AZ025	LLAZP01000	10030900
14	0120N	0050E	001	1		05	SYCAMORE	CREEK	AND	UNDER	0.000		AZ	AZ025	LLAZP01000	10030400
14	0120N	0050E	001	1		05	SYCAMORE	CREEK	AND	UNDER			AZ	AZ025	LLAZP01000	10030900
14	0120N	0050E	001	1		06	AN	ALTITUDE	OF	3100	0.000	FT;	AZ	AZ025	LLAZP01000	10030900
14	0120N	0050E	001	1		06	AN	ALTITUDE	OF	3100		FT;	AZ	AZ025	LLAZP01000	10030400
14	0120N	0050E	002	1		01	EVERY	SMALLEST	LEGAL		0.000		AZ	AZ025	LLAZP01000	10030900
14	0120N	0050E	002	1		02	SUBDIV	WHICH	WHEN	SRVY	0.000		AZ	AZ025	LLAZP01000	10030900
14	0120N	0050E	002	1		03	WILL	BE	ADJACENT	TO	0.000	VERDE	AZ	AZ025	LLAZP01000	10030900
14	0120N	0050E	002	1		04	RIVER	UPSTREAM	FROM		0.000		AZ	AZ025	LLAZP01000	10030900
14	0120N	0050E	002	1		05	SYCAMORE	CREEK	AND	UNDER	0.000		AZ	AZ025	LLAZP01000	10030900
14	0120N	0050E	002	1		06	AN	ALTITUDE	OF	3100	0.000	FT;	AZ	AZ025	LLAZP01000	10030900
14	0120N	0050E	003	1		01	EVERY	SMALLEST	LEGAL		0.000		AZ	AZ025	LLAZP01000	10030900
14	0120N	0050E	003	1		02	SUBDIV	WHICH	WHEN	SRVY	0.000		AZ	AZ025	LLAZP01000	10030900
14	0120N	0050E	003	1		03	WILL	BE	ADJACENT	TO	0.000	VERDE	AZ	AZ025	LLAZP01000	10030900
14	0120N	0050E	003	1		04	RIVER	UPSTREAM	FROM		0.000		AZ	AZ025	LLAZP01000	10030900
14	0120N	0050E	003	1		05	SYCAMORE	CREEK	AND	UNDER	0.000		AZ	AZ025	LLAZP01000	10030900
14	0120N	0050E	003	1		06	AN	ALTITUDE	OF	3100	0.000	FT;	AZ	AZ025	LLAZP01000	10030900
14	0120N	0050E	011	1		01	EVERY	SMALLEST	LEGAL		0.000		AZ	AZ025	LLAZP01000	10030900
14	0120N	0050E	011	1		02	SUBDIV	WHICH	WHEN	SRVY	0.000		AZ	AZ025	LLAZP01000	10030900
14	0120N	0050E	011	1		03	WILL	BE	ADJACENT	TO	0.000	VERDE	AZ	AZ025	LLAZP01000	10030900
14	0120N	0050E	011	1		04	RIVER	UPSTREAM	FROM		0.000		AZ	AZ025	LLAZP01000	10030900
14	0120N	0050E	011	1		05	SYCAMORE	CREEK	AND	UNDER	0.000		AZ	AZ025	LLAZP01000	10030900
14	0120N	0050E	011	1		06	AN	ALTITUDE	OF	3100	0.000	FT;	AZ	AZ025	LLAZP01000	10030900
14	0120N	0050E	012	1		01	EVERY	SMALLEST	LEGAL		0.000		AZ	AZ025	LLAZP01000	10030400
14	0120N	0050E	012	1		01	EVERY	SMALLEST	LEGAL				AZ	AZ025	LLAZP01000	10030900
14	0120N	0050E	012	1		02	SUBDIV	WHICH	WHEN	SRVY	0.000		AZ	AZ025	LLAZP01000	10030900
14	0120N	0050E	012	1		02	SUBDIV	WHICH	WHEN	SRVY			AZ	AZ025	LLAZP01000	10030400
14	0120N	0050E	012	1		03	WILL	BE	ADJACENT	TO	0.000	VERDE	AZ	AZ025	LLAZP01000	10030400
14	0120N	0050E	012	1		03	WILL	BE	ADJACENT	TO		VERDE	AZ	AZ025	LLAZP01000	10030900
14	0120N	0050E	012	1		04	RIVER	UPSTREAM	FROM		0.000		AZ	AZ025	LLAZP01000	10030400
14	0120N	0050E	012	1		04	RIVER	UPSTREAM	FROM				AZ	AZ025	LLAZP01000	10030900

NO WARRANTY IS MADE BY BLM
FOR USE OF THE DATA FOR
PURPOSES NOT INTENDED BY BLM

**DEPARTMENT OF THE INTERIOR
BUREAU OF LAND MANAGEMENT**

STATUS

(LIVE) Serial Register Page

Run Date/Time: 06/24/2015 01:16 PM

Page 2 of 9

14	0120N	0050E	012	1	05	SYCAMORE CREEK AND UNDER	0.000	AZ	AZ025	LLAZP01000	10030900	
14	0120N	0050E	012	1	05	SYCAMORE CREEK AND UNDER		AZ	AZ025	LLAZP01000	10030400	
14	0120N	0050E	012	1	06	AN ALTITUDE OF 3100 FT;	0.000	AZ	AZ025	LLAZP01000	10030400	
14	0120N	0050E	012	1	06	AN ALTITUDE OF 3100 FT;		AZ	AZ025	LLAZP01000	10030900	
14	0130N	0050E	004	A		-----XX-----	80.000	AZ	AZ025	LLAZP01000	10030400	
14	0130N	0050E	005	A		--X-----	40.000	AZ	AZ025	LLAZP01000	10030400	
14	0130N	0050E	005	L	2	-X-----	40.000	AZ	AZ025	LLAZP01000	10030400	
14	0130N	0050E	005	L	7	-----XX-----	59.440	AZ	AZ025	LLAZP01000	10030400	
14	0130N	0050E	007	L	11	-----X-----	39.670	AZ	AZ025	LLAZP01000	10030900	
14	0130N	0050E	007	L	14	-----X-----	7.790	AZ	AZ025	LLAZP01000	10030900	
14	0130N	0050E	009	A		-----XXXX-----XX	240.000	AZ	AZ025	LLAZP01000	10030400	
14	0130N	0050E	010	A		-----X-----	40.000	AZ	AZ025	LLAZP01000	10030400	
14	0130N	0050E	015	A		-----XXXX-X--	200.000	AZ	AZ025	LLAZP01000	10030400	
14	0130N	0050E	015	L	2	-X-----	6.180	AZ	AZ025	LLAZP01000	10030400	
14	0130N	0050E	016	A		XXX-----XXX	240.000	AZ	AZ025	LLAZP01000	10030400	
14	0130N	0050E	017	L	2	-----X-----	39.520	AZ	AZ025	LLAZP01000	10030900	
14	0130N	0050E	017	L	3	-----X-----	38.490	AZ	AZ025	LLAZP01000	10030900	
14	0130N	0050E	017	L	5	-----X-----	36.690	AZ	AZ025	LLAZP01000	10030900	
14	0130N	0050E	017	L	6	-----X-----	37.040	AZ	AZ025	LLAZP01000	10030900	
14	0130N	0050E	017	L	8	-----X-----	35.740	AZ	AZ025	LLAZP01000	10030900	
14	0130N	0050E	018	A		X-----	40.000	AZ	AZ025	LLAZP01000	10030900	
14	0130N	0050E	020	L	12	-----X-----	37.780	AZ	AZ025	LLAZP01000	10030900	
14	0130N	0050E	020	L	14	---X-----	44.110	AZ	AZ025	LLAZP01000	10030900	
14	0130N	0050E	020	L	5	-----X-----	39.140	AZ	AZ025	LLAZP01000	10030900	
14	0130N	0050E	021	A	01	XX-X X-----	160.000	AZ	AZ025	LLAZP01000	10030400	
14	0130N	0050E	021	A	02	-----X-X-X-----	120.000	AZ	AZ025	LLAZP01000	10030900	
14	0130N	0050E	021	B	01	--X-----	37.140	A	AZ	AZ025	LLAZP01000	10030400
14	0130N	0050E	021	B	02	--X-----	2.860	A	AZ	AZ025	LLAZP01000	10030900
14	0130N	0050E	021	B	03	-----X-----	32.100	A	AZ	AZ025	LLAZP01000	10030400
14	0130N	0050E	021	B	04	-----X-----	7.900	A	AZ	AZ025	LLAZP01000	10030900
14	0130N	0050E	021	B	05	-----X-----	14.570	A	AZ	AZ025	LLAZP01000	10030400
14	0130N	0050E	021	B	06	-----X-----	25.430	A	AZ	AZ025	LLAZP01000	10030900
14	0130N	0050E	022	A		-----X-X-----X-	120.000	AZ	AZ025	LLAZP01000	10030400	
14	0130N	0050E	022	L	1	-----X-----	43.110	AZ	AZ025	LLAZP01000	10030400	
14	0130N	0050E	022	L	2	-----X-----	44.220	AZ	AZ025	LLAZP01000	10030400	
14	0130N	0050E	025	A		-----XXXXXX	240.000	AZ	AZ025	LLAZP01000	10030400	
14	0130N	0050E	026	A		-----XX-X-----	120.000	AZ	AZ025	LLAZP01000	10030400	
14	0130N	0050E	026	B	01	-----X-----	30.810	A	AZ	AZ025	LLAZP01000	10030400
14	0130N	0050E	026	B	02	-----X-----	9.190	A	AZ	AZ025	LLAZP01000	10030900
14	0130N	0050E	027	A	01	-X-----	40.000	AZ	AZ025	LLAZP01000	10030400	
14	0130N	0050E	027	L	1	-----X-----	44.480	AZ	AZ025	LLAZP01000	10030400	
14	0130N	0050E	027	L	2	-----X-----	43.770	AZ	AZ025	LLAZP01000	10030900	

NO WARRANTY IS MADE BY BLM
FOR USE OF THE DATA FOR
PURPOSES NOT INTENDED BY BLM

**DEPARTMENT OF THE INTERIOR
BUREAU OF LAND MANAGEMENT**

STATUS

(LIVE) Serial Register Page

Run Date/Time: 06/24/2015 01:16 PM

Page 3 of 9

14	0130N	0050E	027	L	3		----	---X	----	----	43.440	AZ	AZ025	LLAZP01000	10030400	
14	0130N	0050E	028	A			XXXX	-XX-	----	----	240.000	AZ	AZ025	LLAZP01000	10030900	
14	0130N	0050E	033	L	1		-X--	----	----	----	41.390	AZ	AZ025	LLAZP01000	10030900	
14	0130N	0050E	033	L	7		---	X	----	----	42.850	AZ	AZ025	LLAZP01000	10030900	
14	0130N	0050E	033	L	8		----	----	----	X---	38.040	AZ	AZ025	LLAZP01000	10030900	
14	0130N	0050E	034	L	1	01	X---	----	----	----	7.000	AZ	AZ025	LLAZP01000	10030400	
14	0130N	0050E	034	L	1	02	X---	----	----	----	35.070	AZ	AZ025	LLAZP01000	10030900	
14	0130N	0050E	034	L	11		----	----	----	--X-	38.560	AZ	AZ025	LLAZP01000	10030900	
14	0130N	0050E	034	L	12		----	----	----	---	39.350	AZ	AZ025	LLAZP01000	10030900	
14	0130N	0050E	034	L	2	01	-X--	----	----	----	20.000	AZ	AZ025	LLAZP01000	10030400	
14	0130N	0050E	034	L	2	02	-X--	----	----	----	22.420	AZ	AZ025	LLAZP01000	10030900	
14	0130N	0050E	034	L	3		--X-	----	----	----	41.980	AZ	AZ025	LLAZP01000	10030900	
14	0130N	0050E	034	L	4		---	X	----	----	41.640	AZ	AZ025	LLAZP01000	10030900	
14	0130N	0050E	034	L	5		----	----	----	X---	39.730	AZ	AZ025	LLAZP01000	10030900	
14	0130N	0050E	034	L	6		----	----	----	-X--	38.930	AZ	AZ025	LLAZP01000	10030900	
14	0130N	0050E	034	L	7		----	----	X---	----	36.400	AZ	AZ025	LLAZP01000	10030900	
14	0130N	0050E	034	L	8		----	----	-X--	----	35.640	AZ	AZ025	LLAZP01000	10030900	
14	0130N	0050E	035	A			--XX	X--X	X--X	XXXX	400.000	AZ	AZ025	LLAZP01000	10030400	
14	0130N	0050E	035	B		01	----	-X--	----	----	13.790	A	AZ	AZ025	LLAZP01000	10030400
14	0130N	0050E	035	B		02	----	-X--	----	----	26.210	A	AZ	AZ025	LLAZP01000	10030900
14	0130N	0050E	035	B		03	----	--X-	----	----	13.780	A	AZ	AZ025	LLAZP01000	10030400
14	0130N	0050E	035	B		04	----	--X-	----	----	26.220	A	AZ	AZ025	LLAZP01000	10030900
14	0130N	0050E	035	B		05	----	----	-X--	----	12.830	A	AZ	AZ025	LLAZP01000	10030400
14	0130N	0050E	035	B		06	----	----	-X--	----	27.170	A	AZ	AZ025	LLAZP01000	10030900
14	0130N	0050E	035	B		07	----	----	--X-	----	15.980	A	AZ	AZ025	LLAZP01000	10030400
14	0130N	0050E	035	B		08	----	----	--X-	----	24.020	A	AZ	AZ025	LLAZP01000	10030900
14	0130N	0050E	036	A			XXXX	XXXX	XXXX	-XX-	560.000	AZ	AZ025	LLAZP01000	10030400	
14	0140N	0050E	019	A			----	----	----	X---	40.000	AZ	AZ025	LLAZP01000	10030400	
14	0140N	0050E	020	L	2		----	--X-	----	----	41.880	AZ	AZ025	LLAZP01000	10030400	
14	0140N	0050E	020	L	3		----	----	-X--	----	17.720	X	AZ	AZ025	LLAZP01000	10030400
14	0140N	0050E	029	L	4		----	----	X---	----	37.940	AZ	AZ025	LLAZP01000	10030400	
14	0140N	0050E	029	L	7		----	----	---	X	9.160	AZ	AZ025	LLAZP01000	10030400	
14	0140N	0050E	029	L	8		----	----	----	--X-	37.480	AZ	AZ025	LLAZP01000	10030400	
14	0140N	0050E	030	L	2		----	----	---	XX	13.300	AZ	AZ025	LLAZP01000	10030900	
14	0140N	0050E	032	L	2		-X--	----	----	----	29.920	AZ	AZ025	LLAZP01000	10030400	
14	0140N	0050E	032	L	8		--X-	----	----	----	36.680	AZ	AZ025	LLAZP01000	10030400	
14	0130N	0060E	031	L	4		----	--X-	----	----	19.230	X	AZ	AZ025	LLAZP01000	10030400
14	0130N	0060E	031	L	5		----	--X-	----	----	40.000	AZ	AZ025	LLAZP01000	10030400	
14	0010S	0100E	025	A			----	----	----	---	40.000	AZ	AZ021	LLAZP02000	21000000	
14	0010S	0100E	036	A			XXXX	---	X	XX--	360.000	AZ	AZ021	LLAZP02000	21000000	
14	0010S	0100E	036	L	1		----	----	----	---	40.160	AZ	AZ021	LLAZP02000	21000000	
14	0010S	0100E	036	L	2		----	----	----	--X-	40.480	AZ	AZ021	LLAZP02000	21000000	

NO WARRANTY IS MADE BY BLM
FOR USE OF THE DATA FOR
PURPOSES NOT INTENDED BY BLM

**DEPARTMENT OF THE INTERIOR
BUREAU OF LAND MANAGEMENT
STATUS
(LIVE) Serial Register Page**

Run Date/Time: 06/24/2015 01:16 PM

Page 4 of 9

14	0010S	0100E	036	L	3	----	----	---X----	40.800	AZ	AZ021	LLAZP02000	21000000
14	0010S	0100E	036	L	4	----	----	---X----	41.120	AZ	AZ021	LLAZP02000	21000000
14	0010S	0110E	020	1	01	EVERY	SMALLEST	LEGAL	0.000	AZ	AZ021	LLAZP02000	10031200
14	0010S	0110E	020	1	02	SUBDIV	ANY PART OF WHICH		0.000	AZ	AZ021	LLAZP02000	10031200
14	0010S	0110E	020	1	03	WHEN	SRVY WILL BE		0.000	AZ	AZ021	LLAZP02000	10031200
14	0010S	0110E	020	1	04	ADJACENT	TO QUEEN CREEK		0.000	AZ	AZ021	LLAZP02000	10031200
14	0010S	0110E	020	1	05	UNDER	AN ALTITUDE OF		0.000	AZ	AZ021	LLAZP02000	10031200
14	0010S	0110E	020	1	06	2250	FT;		0.000	AZ	AZ021	LLAZP02000	10031200
14	0010S	0110E	021	1	01	EVERY	SMALLEST	LEGAL	0.000	AZ	AZ021	LLAZP02000	10031200
14	0010S	0110E	021	1	02	SUBDIV	ANY PART OF WHICH		0.000	AZ	AZ021	LLAZP02000	10031200
14	0010S	0110E	021	1	03	WHEN	SRVY WILL BE		0.000	AZ	AZ021	LLAZP02000	10031200
14	0010S	0110E	021	1	04	ADJACENT	TO QUEEN CREEK		0.000	AZ	AZ021	LLAZP02000	10031200
14	0010S	0110E	021	1	05	UNDER	AN ALTITUDE OF		0.000	AZ	AZ021	LLAZP02000	10031200
14	0010S	0110E	021	1	06	2250	FT;		0.000	AZ	AZ021	LLAZP02000	10031200
14	0010S	0110E	027	1	01	EVERY	SMALLEST	LEGAL	0.000	AZ	AZ021	LLAZP02000	10031200
14	0010S	0110E	027	1	02	SUBDIV	ANY PART OF WHICH		0.000	AZ	AZ021	LLAZP02000	10031200
14	0010S	0110E	027	1	03	WHEN	SRVY WILL BE		0.000	AZ	AZ021	LLAZP02000	10031200
14	0010S	0110E	027	1	04	ADJACENT	TO QUEEN CREEK		0.000	AZ	AZ021	LLAZP02000	10031200
14	0010S	0110E	027	1	05	UNDER	AN ALTITUDE OF		0.000	AZ	AZ021	LLAZP02000	10031200
14	0010S	0110E	027	1	06	2250	FT;		0.000	AZ	AZ021	LLAZP02000	10031200
14	0010S	0110E	028	1	01	EVERY	SMALLEST	LEGAL	0.000	AZ	AZ021	LLAZP02000	10031200
14	0010S	0110E	028	1	02	SUBDIV	ANY PART OF WHICH		0.000	AZ	AZ021	LLAZP02000	10031200
14	0010S	0110E	028	1	03	WHEN	SRVY WILL BE		0.000	AZ	AZ021	LLAZP02000	10031200
14	0010S	0110E	028	1	04	ADJACENT	TO QUEEN CREEK		0.000	AZ	AZ021	LLAZP02000	10031200
14	0010S	0110E	028	1	05	UNDER	AN ALTITUDE OF		0.000	AZ	AZ021	LLAZP02000	10031200
14	0010S	0110E	028	1	06	2250	FT;		0.000	AZ	AZ021	LLAZP02000	10031200
14	0010S	0110E	029	1	01	EVERY	SMALLEST	LEGAL	0.000	AZ	AZ021	LLAZP02000	10031200
14	0010S	0110E	029	1	02	SUBDIV	ANY PART OF WHICH		0.000	AZ	AZ021	LLAZP02000	10031200
14	0010S	0110E	029	1	03	WHEN	SRVY WILL BE		0.000	AZ	AZ021	LLAZP02000	10031200
14	0010S	0110E	029	1	04	ADJACENT	TO QUEEN CREEK		0.000	AZ	AZ021	LLAZP02000	10031200
14	0010S	0110E	029	1	05	UNDER	AN ALTITUDE OF		0.000	AZ	AZ021	LLAZP02000	10031200
14	0010S	0110E	029	1	06	2250	FT;		0.000	AZ	AZ021	LLAZP02000	10031200
14	0010S	0110E	030	1	01	EVERY	SMALLEST	LEGAL	0.000	AZ	AZ021	LLAZP02000	10031200
14	0010S	0110E	030	1	02	SUBDIV	ANY PART OF WHICH		0.000	AZ	AZ021	LLAZP02000	10031200
14	0010S	0110E	030	1	03	WHEN	SRVY WILL BE		0.000	AZ	AZ021	LLAZP02000	10031200
14	0010S	0110E	030	1	04	ADJACENT	TO QUEEN CREEK		0.000	AZ	AZ021	LLAZP02000	10031200
14	0010S	0110E	030	1	05	UNDER	AN ALTITUDE OF		0.000	AZ	AZ021	LLAZP02000	10031200
14	0010S	0110E	030	1	06	2250	FT;		0.000	AZ	AZ021	LLAZP02000	10031200
14	0010S	0110E	031	1	01	EVERY	SMALLEST	LEGAL	0.000	AZ	AZ021	LLAZP02000	10031200
14	0010S	0110E	031	1	02	SUBDIV	ANY PART OF WHICH		0.000	AZ	AZ021	LLAZP02000	10031200
14	0010S	0110E	031	1	03	WHEN	SRVY WILL BE		0.000	AZ	AZ021	LLAZP02000	10031200
14	0010S	0110E	031	1	04	ADJACENT	TO QUEEN CREEK		0.000	AZ	AZ021	LLAZP02000	10031200

NO WARRANTY IS MADE BY BLM
FOR USE OF THE DATA FOR
PURPOSES NOT INTENDED BY BLM

**DEPARTMENT OF THE INTERIOR
BUREAU OF LAND MANAGEMENT
STATUS
(LIVE) Serial Register Page**

Run Date/Time: 06/24/2015 01:16 PM

Page 5 of 9

14	0010S	0110E	031	1	05	UNDER AN ALTITUDE OF	0.000	AZ	AZ021	LLAZP02000	10031200
14	0010S	0110E	031	1	06	2250 FT;	0.000	AZ	AZ021	LLAZP02000	10031200
14	0010S	0110E	032	1	01	EVERY SMALLEST LEGAL	0.000	AZ	AZ021	LLAZP02000	10031200
14	0010S	0110E	032	1	02	SUBDIV ANY PART OF WHICH	0.000	AZ	AZ021	LLAZP02000	10031200
14	0010S	0110E	032	1	03	WHEN SRVY WILL BE	0.000	AZ	AZ021	LLAZP02000	10031200
14	0010S	0110E	032	1	04	ADJACENT TO QUEEN CREEK	0.000	AZ	AZ021	LLAZP02000	10031200
14	0010S	0110E	032	1	05	UNDER AN ALTITUDE OF	0.000	AZ	AZ021	LLAZP02000	10031200
14	0010S	0110E	032	1	06	2250 FT;	0.000	AZ	AZ021	LLAZP02000	10031200
14	0010S	0110E	033	1	01	EVERY SMALLEST LEGAL	0.000	AZ	AZ021	LLAZP02000	10031200
14	0010S	0110E	033	1	02	SUBDIV ANY PART OF WHICH	0.000	AZ	AZ021	LLAZP02000	10031200
14	0010S	0110E	033	1	03	WHEN SRVY WILL BE	0.000	AZ	AZ021	LLAZP02000	10031200
14	0010S	0110E	033	1	04	ADJACENT TO QUEEN CREEK	0.000	AZ	AZ021	LLAZP02000	10031200
14	0010S	0110E	033	1	05	UNDER AN ALTITUDE OF	0.000	AZ	AZ021	LLAZP02000	10031200
14	0010S	0110E	033	1	06	2250FT;	0.000	AZ	AZ021	LLAZP02000	10031200
14	0010S	0110E	034	1	01	EVERY SMALLEST LEGAL	0.000	AZ	AZ021	LLAZP02000	10031200
14	0010S	0110E	034	1	02	SUBDIV ANY PART OF WHICH	0.000	AZ	AZ021	LLAZP02000	10031200
14	0010S	0110E	034	1	03	WHEN SRVY WILL BE	0.000	AZ	AZ021	LLAZP02000	10031200
14	0010S	0110E	034	1	04	ADJACENT TO QUEEN CREEK	0.000	AZ	AZ021	LLAZP02000	10031200
14	0010S	0110E	034	1	05	UNDER AN ALTITUDE OF	0.000	AZ	AZ021	LLAZP02000	10031200
14	0010S	0110E	035	1	01	EVERY SMALLEST LEGAL	0.000	AZ	AZ021	LLAZP02000	10031200
14	0010S	0110E	035	1	02	SUBDIV ANY PART OF WHICH	0.000	AZ	AZ021	LLAZP02000	10031200
14	0010S	0110E	035	1	03	WHEN SRVY WILL BE	0.000	AZ	AZ021	LLAZP02000	10031200
14	0010S	0110E	035	1	04	ADJACENT TO QUEEN CREEK	0.000	AZ	AZ021	LLAZP02000	10031200
14	0010S	0110E	035	1	05	UNDER AN ALTITUDE OF	0.000	AZ	AZ021	LLAZP02000	10031200
14	0010S	0110E	035	1	06	2250 FT;	0.000	AZ	AZ021	LLAZP02000	10031200
14	0020S	0110E	005	A		---- --X- ----	40.000	AZ	AZ021	LLAZP02000	10031200
14	0020S	0110E	005	L	3	---- X--- ----	37.860	AZ	AZ021	LLAZP02000	10031200
14	0020S	0110E	005	L	4	---- -X-- ----	37.760	AZ	AZ021	LLAZP02000	10031200
14	0020S	0110E	006	9		ENTIRE SECTION	656.570	AZ	AZ021	LLAZP02000	10031200
14	0040S	0110E	001	A		---- ---- --X XXXX	200.000	AZ	AZ021	LLAZG02000	21000000
14	0040S	0110E	002	A		---- ---- ---- -XXX	120.000	AZ	AZ021	LLAZG02000	21000000
14	0040S	0110E	011	9		ENTIRE SECTION	640.000	AZ	AZ021	LLAZG02000	21000000
14	0040S	0110E	012	A		---- XX-- --XX ---X	200.000	AZ	AZ021	LLAZG02000	21000000
14	0040S	0110E	012	L	1	---X ---- ---- X---	42.900	AZ	AZ021	LLAZG02000	21000000
14	0040S	0110E	012	L	3	---- --X X--- ----	45.420	AZ	AZ021	LLAZG02000	21000000
14	0040S	0110E	012	L	4	---- --X- -X-- ----	39.300	AZ	AZ021	LLAZG02000	21000000
14	0040S	0110E	012	L	5	---- ---- -X-- ----	19.260	AZ	AZ021	LLAZG02000	21000000
14	0040S	0110E	012	L	6	---- ---- X--- ----	15.420	AZ	AZ021	LLAZG02000	21000000
14	0040S	0110E	012	L	7	---- ---- ---- -XX-	42.060	AZ	AZ021	LLAZG02000	21000000
14	0040S	0110E	012	L	8	---- ---- ---- X---	7.850	AZ	AZ021	LLAZG02000	21000000
14	0040S	0110E	013	A		XXXX XXXX XXX- -XX-	520.000	AZ	AZ021	LLAZG02000	21000000
14	0040S	0110E	014	A		XXXX ---- ---- ----	160.000	AZ	AZ021	LLAZG02000	21000000

NO WARRANTY IS MADE BY BLM
FOR USE OF THE DATA FOR
PURPOSES NOT INTENDED BY BLM

**DEPARTMENT OF THE INTERIOR
BUREAU OF LAND MANAGEMENT
STATUS
(LIVE) Serial Register Page**

Run Date/Time: 06/24/2015 01:16 PM

Page 6 of 9

14	0040S	0120E	001	A	--XX --XX XX-- XX--	320.000	AZ	AZ021	LLAZG02000	21000000
14	0040S	0120E	001	L	1 X--- ---- ----	38.550	AZ	AZ021	LLAZG02000	21000000
14	0040S	0120E	001	L	2 -X-- ---- ----	38.350	AZ	AZ021	LLAZG02000	21000000
14	0040S	0120E	001	L	3 ---- X--- ----	38.170	AZ	AZ021	LLAZG02000	21000000
14	0040S	0120E	001	L	4 ---- -X-- ----	37.970	AZ	AZ021	LLAZG02000	21000000
14	0040S	0120E	002	9	ENTIRE SECTION	631.920	AZ	AZ021	LLAZG02000	21000000
14	0040S	0120E	003	A	---- ---- XXXX XXXX	320.000	AZ	AZ021	LLAZG02000	21000000
14	0040S	0120E	004	A	--XX --XX XXXX XXXX	480.000	AZ	AZ021	LLAZG02000	21000000
14	0040S	0120E	005	A	--XX --XX XXXX XXXX	480.000	AZ	AZ021	LLAZG02000	21000000
14	0040S	0120E	005	L	2 -X-- ---- ----	39.210	AZ	AZ021	LLAZG02000	21000000
14	0040S	0120E	005	L	3 ---- X--- ----	39.090	AZ	AZ021	LLAZG02000	21000000
14	0040S	0120E	005	L	4 ---- -X-- ----	38.980	AZ	AZ021	LLAZG02000	21000000
14	0040S	0120E	006	A	----X ---- ----	40.000	AZ	AZ021	LLAZG02000	21000000
14	0040S	0120E	006	L	1 X--- ---- ----	39.090	AZ	AZ021	LLAZG02000	21000000
14	0040S	0120E	006	L	4 ---- --X ----	21.060	AZ	AZ021	LLAZG02000	21000000
14	0040S	0120E	006	L	5 ---- ---- X---	21.220	AZ	AZ021	LLAZG02000	21000000
14	0040S	0120E	006	L	6 ---- ---- --X ----	21.430	AZ	AZ021	LLAZG02000	21000000
14	0040S	0120E	007	A	---- ---- ---- XXXX	160.000	AZ	AZ021	LLAZG02000	21000000
14	0040S	0120E	007	L	3 ---- ---- X---	20.660	AZ	AZ021	LLAZG02000	21000000
14	0040S	0120E	007	L	4 ---- ---- --X ----	20.650	AZ	AZ021	LLAZG02000	21000000
14	0040S	0120E	008	A	XXXX XXXX -X-- ----	360.000	AZ	AZ021	LLAZG02000	21000000
14	0040S	0120E	009	A	XXXX XXXX X--- XX--	440.000	AZ	AZ021	LLAZG02000	21000000
14	0040S	0120E	010	A	XX-- XXXX ---- ----	240.000	AZ	AZ021	LLAZG02000	21000000
14	0040S	0120E	018	L	1 ---- X--- ----	20.640	AZ	AZ021	LLAZG02000	21000000
14	0040S	0130E	001	A	---- ---- --X- ----	40.000	AZ	AZ021	LLAZG02000	21000000
14	0040S	0130E	001	L	3 ---- X--- ----	38.780	D AZ	AZ021	LLAZG02000	21000000
14	0040S	0130E	001	L	7 ---- ---- X---	35.920	D AZ	AZ021	LLAZG02000	21000000
14	0040S	0130E	001	L	9 ---- ---- ---- --X	39.740	D AZ	AZ021	LLAZG02000	21000000
14	0040S	0130E	003	A	---- ---- --XX --XX	160.000	AZ	AZ021	LLAZG02000	21000000
14	0040S	0130E	004	A	--X- --XX X-XX XXXX	400.000	AZ	AZ021	LLAZG02000	21000000
14	0040S	0130E	005	A	--XX --XX X--- XXXX	360.000	AZ	AZ021	LLAZG02000	21000000
14	0040S	0130E	006	A	--XX ---X ----	120.000	AZ	AZ021	LLAZG02000	21000000
14	0040S	0130E	006	L	3 ---- X--- ----	38.620	AZ	AZ021	LLAZG02000	21000000
14	0040S	0130E	006	L	4 ---- -X-- ----	36.730	AZ	AZ021	LLAZG02000	21000000
14	0040S	0130E	006	L	5 ---- --X- ----	37.870	AZ	AZ021	LLAZG02000	21000000
14	0040S	0130E	006	L	6 ---- ---- -X-- ----	37.680	AZ	AZ021	LLAZG02000	21000000
14	0040S	0130E	008	A	X--- ---- ----	40.000	AZ	AZ021	LLAZG02000	21000000
14	0040S	0130E	009	A	XX-- XX-- ----	160.000	AZ	AZ021	LLAZG02000	21000000
14	0040S	0130E	009	L	1 --X- ----	38.090	AZ	AZ021	LLAZG02000	21000000
14	0040S	0130E	009	L	2 ---X ----	32.250	AZ	AZ021	LLAZG02000	21000000
14	0040S	0130E	009	M	1261B --XX ----	9.660	A AZ	AZ021	LLAZG02000	21000000
14	0040S	0130E	012	A	---- -X-- ----	40.000	AZ	AZ021	LLAZG02000	21000000

NO WARRANTY IS MADE BY BLM
FOR USE OF THE DATA FOR
PURPOSES NOT INTENDED BY BLM

**DEPARTMENT OF THE INTERIOR
BUREAU OF LAND MANAGEMENT
STATUS
(LIVE) Serial Register Page**

Run Date/Time: 06/24/2015 01:16 PM

Page 7 of 9

14	0040S	0130E	012	L	1	X----	31.540	D	AZ	AZ021	LLAZG02000	21000000
14	0040S	0130E	012	L	2	----X----	26.670	D	AZ	AZ021	LLAZG02000	21000000
14	0040S	0140E	007	A		----X-	40.000		AZ	AZ021	LLAZG02000	21000000
14	0040S	0140E	007	L	3	----X----	39.450		AZ	AZ021	LLAZG02000	21000000
14	0040S	0140E	007	L	4	----X-	38.480		AZ	AZ021	LLAZG02000	21000000
14	0040S	0140E	007	L	7	----X-X----	38.100		AZ	AZ021	LLAZG02000	21000000
14	0040S	0140E	017	A		----X----	40.000		AZ	AZ021	LLAZG02000	21000000
14	0040S	0150E	001	A		--XX--XX----	160.000		AZ	AZ007	LLAZG02000	21000000
14	0040S	0150E	002	A		---X-----X---	80.000		AZ	AZ007	LLAZG02000	21000000
14	0040S	0150E	012	A		----X-----	40.000		AZ	AZ007	LLAZG02000	21000000
14	0040S	0160E	004	U		----XX--XX----	160.000		AZ	AZ007	LLAZG02000	21000000
14	0040S	0160E	005	U		--XX--XX----	160.000		AZ	AZ007	LLAZG02000	21000000
14	0040S	0160E	013	U		----X-----	40.000		AZ	AZ021	LLAZG01000	23SH6160
14	0040S	0160E	018	U		X-----	40.000		AZ	AZ007	LLAZG02000	21000000
14	0070S	0160E	001	A		----XXXX----	160.000		AZ	AZ021	LLAZG02000	21000000
14	0070S	0160E	002	9		ENTIRE SECTION	638.840		AZ	AZ021	LLAZG02000	21000000
14	0070S	0160E	003	L	1	----X-----	6.490		AZ	AZ021	LLAZG02000	21000000
14	0070S	0160E	004	L	14	----X-----	39.960		AZ	AZ021	LLAZG02000	21000000
14	0070S	0160E	010	A		----X-----	40.000		AZ	AZ021	LLAZG02000	21000000
14	0070S	0160E	010	L	7	----X-X-----	45.960		AZ	AZ021	LLAZG02000	21000000
14	0070S	0160E	011	A		----XX--XX----	160.000		AZ	AZ021	LLAZG02000	21000000
14	0070S	0160E	012	A		----XX--XX----	80.000		AZ	AZ021	LLAZG02000	21000000
14	0070S	0160E	013	A		----XX--XX----	160.000		AZ	AZ021	LLAZG02000	21000000
14	0070S	0160E	014	9		ENTIRE SECTION	640.000		AZ	AZ021	LLAZG02000	21000000
14	0070S	0160E	015	A		X-----	40.000		AZ	AZ021	LLAZG02000	21000000
14	0070S	0160E	015	L	10	----X-----	10.510		AZ	AZ021	LLAZG02000	21000000
14	0070S	0160E	015	L	12	----X-----	25.310		AZ	AZ021	LLAZG02000	21000000
14	0070S	0160E	023	A		XXXXXX-X----	440.000		AZ	AZ021	LLAZG02000	21000000
14	0070S	0160E	024	A		----XXX-XXX----	240.000		AZ	AZ021	LLAZG02000	21000000
14	0070S	0160E	025	A		----XXXXXXXX--X-	360.000		AZ	AZ021	LLAZG02000	21000000
14	0070S	0160E	026	A		XX-X-----X---	160.000		AZ	AZ021	LLAZG02000	21000000
14	0080S	0160E	001	L	1	X-----	40.030		AZ	AZ021	LLAZG02000	21000000
14	0080S	0160E	002	A		---X-----	40.000		AZ	AZ021	LLAZG02000	21000000
14	0080S	0160E	002	L	1	X-----	40.420		AZ	AZ021	LLAZG02000	21000000
14	0080S	0160E	012	A		----X-X-----	80.000		AZ	AZ021	LLAZG02000	21000000
14	0070S	0170E	006	A		----XX-----	80.000		AZ	AZ021	LLAZG02000	21000000
14	0080S	0170E	006	L	6	----X-----	39.230		AZ	AZ021	LLAZG02000	21000000
14	0080S	0170E	007	A		----X-X-----	80.000		AZ	AZ021	LLAZG02000	21000000
14	0210S	0210E	009	A		X-X-----	80.000		AZ	AZ003	LLAZG02000	4204005
14	0210S	0210E	010	A		XXXXXXXX--XXXX	480.000		AZ	AZ003	LLAZG02000	4204005
14	0210S	0210E	012	A		--XX---X----XX--	200.000		AZ	AZ003	LLAZG02000	21000000
14	0210S	0210E	012	L	1	----X-----	36.120		AZ	AZ003	LLAZG02000	21000000

NO WARRANTY IS MADE BY BLM
FOR USE OF THE DATA FOR
PURPOSES NOT INTENDED BY BLM

**DEPARTMENT OF THE INTERIOR
BUREAU OF LAND MANAGEMENT
STATUS
(LIVE) Serial Register Page**

Run Date/Time: 06/24/2015 01:16 PM

Page 8 of 9

14 0210S 0210E 012 L	2	-----X-----	28.850	AZ	AZ003	LLAZG02000	21000000
14 0210S 0220E 007 A		X-----X-----	80.000	AZ	AZ003	LLAZG02000	21000000
14 0020S 0310E 017 1	01	EVERY SMALLEST LEGAL	0.000	AZ	AZ011	LLAZG01000	10030100
14 0020S 0310E 017 1	02	SUBDIV IN UNSUR SEC	0.000	AZ	AZ011	LLAZG01000	10030100
14 0020S 0310E 017 1	03	ADJACENT TO BLUE RIVER	0.000	AZ	AZ011	LLAZG01000	10030100
14 0020S 0310E 017 1	04	WHICH WHEN SRVY WILL BE	0.000	AZ	AZ011	LLAZG01000	10030100
14 0020S 0310E 017 1	05	IN WHOLE OR IN PART UNDER	0.000	AZ	AZ011	LLAZG01000	10030100
14 0020S 0310E 017 1	06	AN ALTITUDE OF 4000 FT;	0.000	AZ	AZ011	LLAZG01000	10030100
14 0020S 0310E 018 1	01	EVERY SMALLEST LEGAL	0.000	AZ	AZ011	LLAZG01000	10030100
14 0020S 0310E 018 1	02	SUBDIV IN UNSUR SEC	0.000	AZ	AZ011	LLAZG01000	10030100
14 0020S 0310E 018 1	03	ADJACENT TO BLUE RIVER	0.000	AZ	AZ011	LLAZG01000	10030100
14 0020S 0310E 018 1	04	WHICH WHEN SRVY WILL BE	0.000	AZ	AZ011	LLAZG01000	10030100
14 0020S 0310E 018 1	05	IN WHOLE OR IN PART UNDER	0.000	AZ	AZ011	LLAZG01000	10030100
14 0020S 0310E 018 1	06	AN ALTITUDE OF 4000 FT;	0.000	AZ	AZ011	LLAZG01000	10030100
14 0020S 0310E 019 1	01	EVERY SMALLEST LEGAL	0.000	AZ	AZ011	LLAZG01000	10030100
14 0020S 0310E 019 1	02	SUBDIV IN UNSUR SEC	0.000	AZ	AZ011	LLAZG01000	10030100
14 0020S 0310E 019 1	03	ADJACENT TO BLUE RIVER	0.000	AZ	AZ011	LLAZG01000	10030100
14 0020S 0310E 019 1	04	WHICH WHEN SRVY WILL BE	0.000	AZ	AZ011	LLAZG01000	10030100
14 0020S 0310E 019 1	05	IN WHOLE OR IN PART UNDER	0.000	AZ	AZ011	LLAZG01000	10030100
14 0020S 0310E 019 1	06	AN ALTITUDE OF 4000 FT;	0.000	AZ	AZ011	LLAZG01000	10030100
14 0020S 0310E 020 1	01	EVERY SMALLEST LEGAL	0.000	AZ	AZ011	LLAZG01000	10030100
14 0020S 0310E 020 1	02	SUBDIV IN UNSUR SEC	0.000	AZ	AZ011	LLAZG01000	10030100
14 0020S 0310E 020 1	03	ADJACENT TO BLUE RIVER	0.000	AZ	AZ011	LLAZG01000	10030100
14 0020S 0310E 020 1	04	WHICH WHEN SRVY WILL BE	0.000	AZ	AZ011	LLAZG01000	10030100
14 0020S 0310E 020 1	05	IN WHOLE OR IN PART UNDER	0.000	AZ	AZ011	LLAZG01000	10030100
14 0020S 0310E 020 1	06	AN ALTITUDE OF 4000 FT;	0.000	AZ	AZ011	LLAZG01000	10030100
14 0020S 0310E 030 1	01	EVERY SMALLEST LEGAL	0.000	AZ	AZ011	LLAZG01000	10030100
14 0020S 0310E 030 1	02	SUBDIV IN UNSUR SEC	0.000	AZ	AZ011	LLAZG01000	10030100
14 0020S 0310E 030 1	03	ADJACENT TO BLUE RIVER	0.000	AZ	AZ011	LLAZG01000	10030100
14 0020S 0310E 030 1	04	WHICH WHEN SRVY WILL BE	0.000	AZ	AZ011	LLAZG01000	10030100
14 0020S 0310E 030 1	05	IN WHOLE OR IN PART UNDER	0.000	AZ	AZ011	LLAZG01000	10030100
14 0020S 0310E 030 1	06	AN ALTITUDE OF 4000 FT;	0.000	AZ	AZ011	LLAZG01000	10030100

19,168.170

Document Category	Doc ID	Geographic Name	Agency
USGS ORDER	11161956	PSC NO 438	8510

US Rights in Title	Exception

Data Element No 1	Supplemental Data 1	Data Element No 2	Supplemental Data 2
2520 MIN SEGR	ALL	ALL MINERALS	
2571 SURF SEGR	ALL	SURFACE ESTATE CLOSED	

NO WARRANTY IS MADE BY BLM
FOR USE OF THE DATA FOR
PURPOSES NOT INTENDED BY BLM

**DEPARTMENT OF THE INTERIOR
BUREAU OF LAND MANAGEMENT
STATUS
(LIVE) Serial Register Page**

Run Date/Time: 06/24/2015 01:16 PM

Page 9 of 9

2683	SUPP_PURP	103	IRRIGATION & POWER USES			
5872	UNIT MEAS	35	TOTAL ACRES IN CASE	2539	UNIT QUANT	24608.000

Act Date	Code	Action	Action Remarks
11/16/1956	317	ORDER ISSUED	
11/16/1956	830	WITHDRAWN	

Name & Address	City, State Zip	Int Rel	% Interest
USA	AZ	HOLDING AGENCY	0.0000000

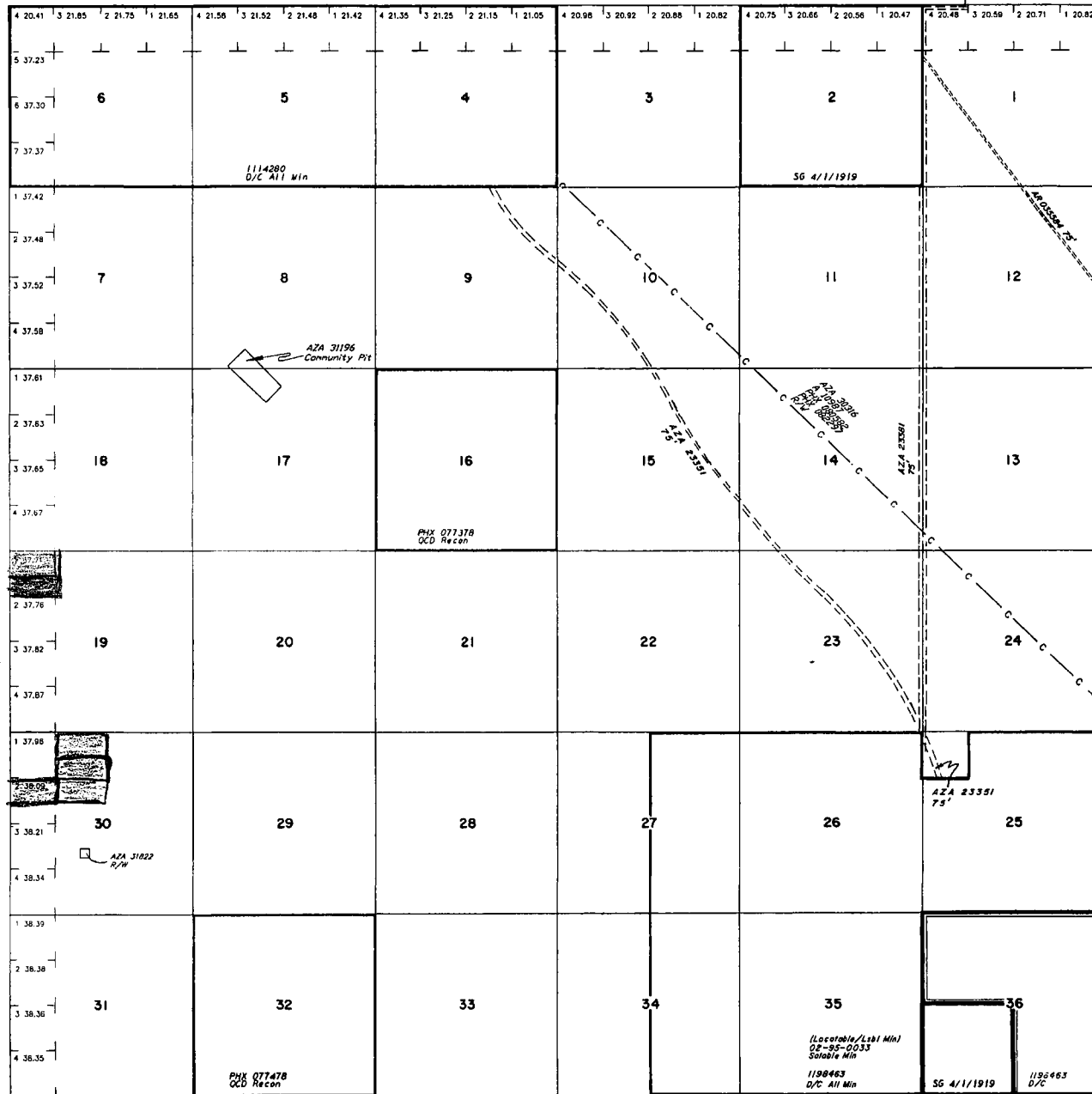
Line Nr	Remarks
0001	KEY 12N5E
0002	GEO NAME: POWER SITE CLASSIFICATION NO 438, GILA
0003	RIVER, ARIZONA
0004	MISC #60334

NO WARRANTY IS MADE BY BLM
FOR USE OF THE DATA FOR
PURPOSES NOT INTENDED BY BLM

MARICOPA COUNTY

[illegible]

CURRENT TO	BT	
10-29-2002	PV	T 4 N
		R 6 W



Lat 33°38'12"N
Long 112°48'58"W

SCALE in chains

WARNING STATEMENT
This plot is the Bureau's Record of Title, and should be used only as a graphic display of the township survey data. Records herein do not reflect title changes which may have been effected by lateral movements of rivers or other bodies of water. Refer to the cadastral surveys for official survey information.

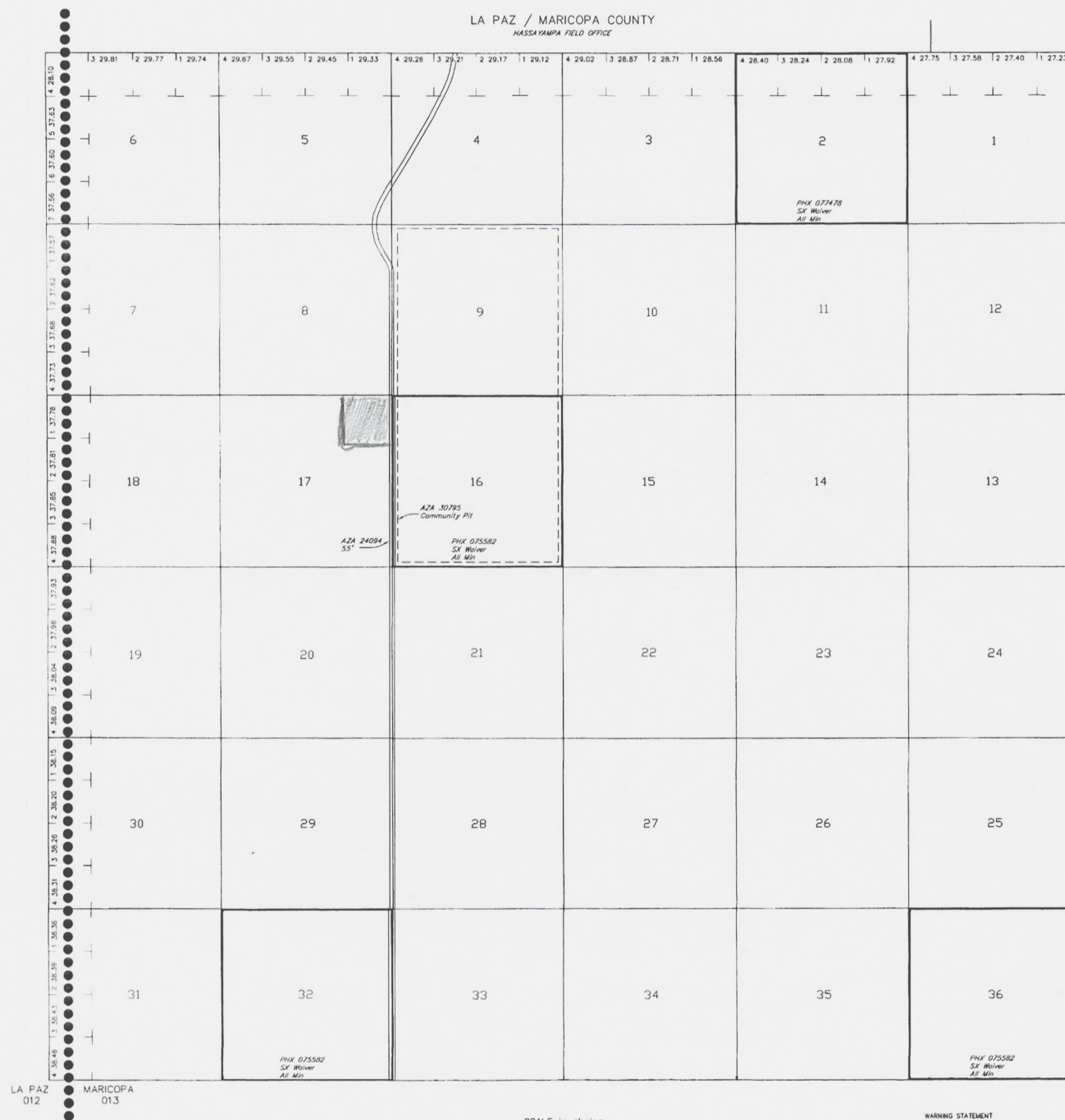
LA PAZ / MARICOPA COUNTY
HASSAYAMPA FIELD OFFICE

INDEX TO SEGREGATED TRACTS

[illegible]


FOR ORDERS AFFECTING DISPOSAL OR USE OF
UNIDENTIFIED LANDS WITHDRAWN FOR CLASSIFICATION,
MINERALS, WATER AND/OR OTHER PUBLIC PURPOSES,
REFER TO INDEX OF MISCELLANEOUS DOCUMENTS.

Grazing Dist No 2



Lat	33°38'14"N
Long	113°13'23"W

SCALE in chains

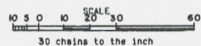


WARNING STATEMENT
This plot is the Bureau's Record of Title, and should be used only as a graphic display of the township survey data. Records hereon do not reflect title changes which may have been effected by lateral movements of rivers or other bodies of water. Refer to the cadastral surveys for official survey information.

CURRENT TO	BT	GSR Mer
3-3-2009	PV	T 4 N
		R 10 W

PINAL COUNTY

AZA 28564
Des Superstition Wilderness
NDE

[illegible]

DIST. NO. 2

[illegible]

T. 15	
R. 11E	